

NOTICE!!

These documents have been scanned!

Do not place un-scanned documents beneath this notice!

Do not remove this notice from this file!

GPO Jacket No. 560-102
Print Order 61540
Rise Business Services, LLC
Job=AZ15 5/6/2019



Box Number= AZ15020



Claim Begin-End: AMC436659-AMC436730

1 Initial Receipt



AZ15020-23

AMC435945-AMC436659

AMC#	DATE CLOSED	REMARKS
436659		
436660		
436661		
436662		
436663		
436664		
436665		
436666		
436667		
436668		
436669		
436670		
436671		
436672		
436673		
436674		
436675		
436676		
436677		
436678		

AMC#	DATE CLOSED	REMARKS
436679		
436680		
436681		
436682		
436683		
436684		
436685		
436686		
436687		
436688		
436689		
436690		
436691		
436692		
436693		
436694		
436695		
436696		
436697		
436698		

AMC#	DATE CLOSED	REMARKS
436699		
436700		
436701		
436702		
436703		
436704		
436705		
436706		
436707		
436708		
436709		
436710		
436711		
436712		
436713		
436714		
436715		
436716		
436717		
436718		


AMCH#	DATE CLOSED	REMARKS
436 719		
436 720		
436 721		
436 722		
436 723		
436 724		
436 725		
436 726		
436 727		
436 728		
436 729		
436 730		

**United States Department of the Interior
Bureau of Land Management**

LANDS/RECREATION & PLANNING
ONE N CENTRAL AVE
PHOENIX, AZ 85004 -2203
Phone: 602-417-9200

Receipt

No: 3490231

Transaction #: 3590535	
Date of Transaction: 02/10/2016	
CUSTOMER:	
ARMONT INC 128 N MERIDIAN RD KALISPELL, MT 59901-3848 US	

LINE #	QTY	DESCRIPTION	REMARKS	UNIT PRICE	TOTAL
1	72.00	LOCATABLE MINERALS / MINING CLAIMS- NEW, UNADJUD, ONE OR MORE AUTH NOS / NEW MINING CLAIMS LOCATION FEE CASES: AMC436659/\$37.00, AMC436660/\$37.00, AMC436661/\$37.00, AMC436662/\$37.00, AMC436663/\$37.00, AMC436664/\$37.00, AMC436665/\$37.00, AMC436666/\$37.00, AMC436667/\$37.00, AMC436668/\$37.00, AMC436669/\$37.00, AMC436670/\$37.00, AMC436671/\$37.00, AMC436672/\$37.00, AMC436673/\$37.00, AMC436674/\$37.00, AMC436675/\$37.00, AMC436676/\$37.00, AMC436677/\$37.00, AMC436678/\$37.00, AMC436679/\$37.00, AMC436680/\$37.00, AMC436681/\$37.00, AMC436682/\$37.00, AMC436683/\$37.00, AMC436684/\$37.00, AMC436685/\$37.00, AMC436686/\$37.00, AMC436687/\$37.00, AMC436688/\$37.00, AMC436689/\$37.00, AMC436690/\$37.00, AMC436691/\$37.00, AMC436692/\$37.00, AMC436693/\$37.00, AMC436694/\$37.00, AMC436695/\$37.00, AMC436696/\$37.00, AMC436697/\$37.00, AMC436698/\$37.00, AMC436699/\$37.00, AMC436700/\$37.00, AMC436701/\$37.00, AMC436702/\$37.00, AMC436703/\$37.00, AMC436704/\$37.00, AMC436705/\$37.00, AMC436706/\$37.00, AMC436707/\$37.00, AMC436708/\$37.00, AMC436709/\$37.00, AMC436710/\$37.00, AMC436711/\$37.00, AMC436712/\$37.00, AMC436713/\$37.00, AMC436714/\$37.00,		- n/a -	2664.00

*REPAID OF LOC FEE
(LAND STAMPS)
ON AMC 436669 -
AMC 436676, AMC 436686,
AMC 436701, AMC 436706,
AMC 436714, AMC 436717
9/13/2016. RSM*

		AMC436715/\$37.00, AMC436716/\$37.00, AMC436717/\$37.00, AMC436718/\$37.00, AMC436719/\$37.00, AMC436720/\$37.00, AMC436721/\$37.00, AMC436722/\$37.00, AMC436723/\$37.00, AMC436724/\$37.00, AMC436725/\$37.00, AMC436726/\$37.00, AMC436727/\$37.00, AMC436728/\$37.00, AMC436729/\$37.00, AMC436730/\$37.00			
2	72.00	LOCATABLE MINERALS / MINING CLAIMS- NEW, UNADJUD, ONE OR MORE AUTH NOS / NEW MINING CLAIM PROCESSING FEE CASES: AMC436659/\$20.00, AMC436660/\$20.00, AMC436661/\$20.00, AMC436662/\$20.00, AMC436663/\$20.00, AMC436664/\$20.00, AMC436665/\$20.00, AMC436666/\$20.00, AMC436667/\$20.00, AMC436668/\$20.00, AMC436669/\$20.00, AMC436670/\$20.00, AMC436671/\$20.00, AMC436672/\$20.00, AMC436673/\$20.00, AMC436674/\$20.00, AMC436675/\$20.00, AMC436676/\$20.00, AMC436677/\$20.00, AMC436678/\$20.00, AMC436679/\$20.00, AMC436680/\$20.00, AMC436681/\$20.00, AMC436682/\$20.00, AMC436683/\$20.00, AMC436684/\$20.00, AMC436685/\$20.00, AMC436686/\$20.00, AMC436687/\$20.00, AMC436688/\$20.00, AMC436689/\$20.00, AMC436690/\$20.00, AMC436691/\$20.00, AMC436692/\$20.00, AMC436693/\$20.00, AMC436694/\$20.00, AMC436695/\$20.00, AMC436696/\$20.00, AMC436697/\$20.00, AMC436698/\$20.00, AMC436699/\$20.00, AMC43700/\$20.00, AMC43701/\$20.00, AMC43702/\$20.00, AMC43703/\$20.00, AMC43704/\$20.00, AMC43705/\$20.00, AMC43706/\$20.00, AMC43707/\$20.00, AMC43708/\$20.00, AMC43709/\$20.00, AMC43710/\$20.00, AMC43711/\$20.00, AMC43712/\$20.00, AMC43713/\$20.00, AMC43714/\$20.00, AMC43715/\$20.00, AMC43716/\$20.00, AMC43717/\$20.00, AMC43718/\$20.00, AMC43719/\$20.00, AMC43720/\$20.00, AMC43721/\$20.00, AMC43722/\$20.00, AMC43723/\$20.00, AMC43724/\$20.00, AMC43725/\$20.00, AMC43726/\$20.00, AMC43727/\$20.00, AMC43728/\$20.00, AMC43729/\$20.00, AMC43730/\$20.00		- n/a -	1440.00
		LOCATABLE MINERALS / MINING CLAIMS- NEW, UNADJUD, ONE OR MORE AUTH NOS / NEW MINING CLAIMS MAINTENANCE FEE			

3	72.00	CASES: AMC436659/\$155.00, AMC436660/\$155.00, AMC436661/\$155.00, AMC436662/\$155.00, AMC436663/\$155.00, AMC436664/\$155.00, AMC436665/\$155.00, AMC436666/\$155.00, AMC436667/\$155.00, AMC436668/\$155.00, AMC436669/\$155.00, AMC436670/\$155.00, AMC436671/\$155.00, AMC436672/\$155.00, AMC436673/\$155.00, AMC436674/\$155.00, AMC436675/\$155.00, AMC436676/\$155.00, AMC436677/\$155.00, AMC436678/\$155.00, AMC436679/\$155.00, AMC436680/\$155.00, AMC436681/\$155.00, AMC436682/\$155.00, AMC436683/\$155.00, AMC436684/\$155.00, AMC436685/\$155.00, AMC436686/\$155.00, AMC436687/\$155.00, AMC436688/\$155.00, AMC436689/\$155.00, AMC436690/\$155.00, AMC436691/\$155.00, AMC436692/\$155.00, AMC436693/\$155.00, AMC436694/\$155.00, AMC436695/\$155.00, AMC436696/\$155.00, AMC436697/\$155.00, AMC436698/\$155.00, AMC436699/\$155.00, AMC436700/\$155.00, AMC436701/\$155.00, AMC436702/\$155.00, AMC436703/\$155.00, AMC436704/\$155.00, AMC436705/\$155.00, AMC436706/\$155.00, AMC436707/\$155.00, AMC436708/\$155.00, AMC436709/\$155.00, AMC436710/\$155.00, AMC436711/\$155.00, AMC436712/\$155.00, AMC436713/\$155.00, AMC436714/\$155.00, AMC436715/\$155.00, AMC436716/\$155.00, AMC436717/\$155.00, AMC436718/\$155.00, AMC436719/\$155.00, AMC436720/\$155.00, AMC436721/\$155.00, AMC436722/\$155.00, AMC436723/\$155.00, AMC436724/\$155.00, AMC436725/\$155.00, AMC436726/\$155.00, AMC436727/\$155.00, AMC436728/\$155.00, AMC436729/\$155.00, AMC436730/\$155.00	- n/a -	11160.00
---	-------	---	---------	----------

REFUND OF MOUNT FEE
 (LAND STATUS) ON
 AMC436689-AMC436676
 AMC436704, AMC436706
 436714, AMC436717.
 9/13/2016. *Per*

TOTAL:	\$15,264.00
---------------	--------------------

PAYMENT INFORMATION			
1	AMOUNT:	15264.00	POSTMARKED: 02/02/2016
	TYPE:	CHECK	RECEIVED: 02/08/2016
	CHECK NO:	2676	
	NAME:	HENRY & MUNROE LLC 128 N MERIDIAN RD KALISPELL MT 59901-3848 US	

REMARKS

This receipt was generated by the automated BLM Collections and Billing System and is a paper representation of a portion of the official electronic record contained therein.

NOTICE!!

These documents have been scanned!

Do not place un-scanned documents beneath this notice!

Do not remove this notice from this file!

GPO Jacket No. 560-102
Print Order 61540
Rise Business Services, LLC
Job=AZ15 5/6/2019



Box Number= AZ15020



Claim Begin-End: AMC436659-AMC436730

2 Correspondence



AZ15020-23

AMC435945-AMC436659



United States Department of the Interior



BUREAU OF LAND MANAGEMENT

Arizona State Office

One North Central Avenue, Suite 800

Phoenix, Arizona 85004-4427

www.blm.gov/az/

DEC 20 2017

In Reply Refer To:

3800 (9200) RM

AMC436659

CERTIFIED MAIL – RETURN RECEIPT REQUESTED 7017 0190 0000 4056 9476

NOTICE

ARMONT INC	:	This Decision Affects Those Claims
128 N MERIDIAN RD	:	Shown in the Block Below.
KALISPELL, MT 59901-3848	:	

AMC436659 - AMC436668, AMC436677 - AMC436703, AMC436705, AMC436715,
 AMC436716, AMC436718 - AMC436730
 ARMONT#1 - ARMONT#10, ARMONT#19 - ARMONT#45, ARMONT#47, ARMONT#57,
 ARMONT#58, ARMONT#60 - ARMONT#72

Transfer(s) Not Processed

A conveyance document to transfer ownership of the mining claim(s) listed above was received by the Bureau of Land Management (BLM) Arizona State Office. The transfer(s) of ownership cannot be processed for the following reason(s):

No funds were received for the processing fee. The processing fee for a transfer of interest is \$10 per claim, per grantee. A processing fee of \$530 is required.

Additionally, AMC436717 is on your list of claims for transfer. This claim was closed in 2017 due to land status.

If appropriate, please submit a corrected conveyance document, required documents, or additional fees, within 30 days of your receipt of this notice. If the required information is not received within the 30-day timeframe, no further action will be taken, and the BLM will retain the non-refundable processing fees submitted.

If additional information is required, please contact RéAnn Myers at 602-417-9413. Please include your AMC serial number(s) on all correspondence.

Lucas Lucero
Deputy State Director
Lands, Minerals and Energy Division

PLACE STICKER AT TOP OF ENVELOPE TO THE RIGHT
OF THE RETURN ADDRESS, FOLD AT DOTTED LINE

SENDER: COMPLETE THIS SECTION

- Complete items 1, 2, and 3.
- Print your name and address on the reverse so that we can return the card to you.
- Attach this card to the back of the mailpiece, or on the front if space permits.

1. Article Addressed to:

ARMONT INC
 128 N MERIDIAN RD
 KALISPELL, MT 59901-3848
 RM/9200/AMC436659



9590 9402 2630 6336 1234 72

2. Article Number (Transfer from service label)

7017 0190 0000 4056 9476

COMPLETE THIS SECTION ON DELIVERY

A. Signature

X

- Agent
- Addressee

B. Received by (Printed Name)

C. Date of Delivery

D. Is delivery address different from item 1? Yes
 If YES, enter delivery address below: No

3. Service Type

- Adult Signature
- Adult Signature Restricted Delivery
- Certified Mail®
- Certified Mail Restricted Delivery
- Collect on Delivery
- Collect on Delivery Restricted Delivery
- Priority Mail Express®
- Registered Mail™
- Registered Mail Restricted Delivery
- Return Receipt for Merchandise
- Signature Confirmation™
- Signature Confirmation Restricted Delivery

Mail Restricted Delivery

UNITED STATES
DEPARTMENT OF THE INTERIOR
Bureau of Land Management
Arizona State Office
One North Central Avenue, Suite 800
Phoenix, Arizona 85004-4427

OFFICIAL BUSINESS
PENALTY FOR PRIVATE USE \$300

RECEIVED
BLM AZ STATE OFFICE
2018 JAN -9 A 9:33 AM
PHOENIX, ARIZONA

UTP

CERTIFIED MAIL



7017 0190 0000 4056 9476

ARMONT INC
128 N MERIDIAN RD
KALISPELL, MT 59901-3848

NIXIE 591 FE 1 0012/31/17
RETURN TO SENDER
NOT DELIVERABLE AS ADDRESSED
UNABLE TO FORWARD
BC: 85004442700 *2314-05364-21-37

85004442700

neopost
12/20/2017
US POSTAGE



FIRST-CLASS MAIL

\$06.56⁰⁰

US OFFICIAL MAIL
\$300 Penalty
For Private Use
ZIP 85004
041L11101433



United States Department of the Interior



BUREAU OF LAND MANAGEMENT
Arizona State Office
One North Central Avenue, Suite 800
Phoenix, Arizona 85004-4427
www.blm.gov/az/

DEC 20 2017

In Reply Refer To:
3800 (9200) RM
AMC436659

CERTIFIED MAIL – RETURN RECEIPT REQUESTED 7017 0190 0000 4056 9476

NOTICE

ARMONT INC : This Decision Affects Those Claims
128 N MERIDIAN RD : Shown in the Block Below.
KALISPELL, MT 59901-3848 :

AMC436659 - AMC436668, AMC436677 - AMC436703, AMC436705, AMC436715,
AMC436716, AMC436718 - AMC436730
ARMONT#1 - ARMONT#10, ARMONT#19 - ARMONT#45, ARMONT#47, ARMONT#57,
ARMONT#58, ARMONT#60 - ARMONT#72

Transfer(s) Not Processed

A conveyance document to transfer ownership of the mining claim(s) listed above was received by the Bureau of Land Management (BLM) Arizona State Office. The transfer(s) of ownership cannot be processed for the following reason(s):

No funds were received for the processing fee. The processing fee for a transfer of interest is \$10 per claim, per grantee. A processing fee of \$530 is required.

Additionally, AMC436717 is on your list of claims for transfer. This claim was closed in 2017 due to land status.

If appropriate, please submit a corrected conveyance document, required documents, or additional fees, within 30 days of your receipt of this notice. If the required information is not received within the 30-day timeframe, no further action will be taken, and the BLM will retain the non-refundable processing fees submitted.

If additional information is required, please contact RéAnn Myers at 602-417-9413. Please include your AMC serial number(s) on all correspondence.

Lucas Lucero
Deputy State Director
Lands, Minerals and Energy Division



United States Department of the Interior



BUREAU OF LAND MANAGEMENT

Arizona State Office

One North Central Avenue, Suite 800

Phoenix, Arizona 85004-4427

www.blm.gov/az/

DEC 20 2017

In Reply Refer To:

3800 (9200) RM

AMC436659

CERTIFIED MAIL – RETURN RECEIPT REQUESTED 7017 0190 0000 4056 9483

NOTICE

MANSFIELD-MARTIN EXPLORATION MINING:	:	This Decision Affects Those Claims
PO BOX 1218	:	Shown in the Block Below.
TOMBSTONE, AZ 85638-1218	:	

AMC436659 - AMC436668, AMC436677 - AMC436703, AMC436705, AMC436715,
 AMC436716, AMC436718 - AMC436730
 ARMONT#1 - ARMONT#10, ARMONT#19 - ARMONT#45, ARMONT#47, ARMONT#57,
 ARMONT#58, ARMONT#60 - ARMONT#72

Transfer(s) Not Processed

A conveyance document to transfer ownership of the mining claim(s) listed above was received by the Bureau of Land Management (BLM) Arizona State Office. The transfer(s) of ownership cannot be processed for the following reason(s):

No funds were received for the processing fee. The processing fee for a transfer of interest is \$10 per claim, per grantee. A processing fee of \$530 is required.

Additionally, AMC436717 is on your list of claims for transfer. This claim was closed in 2017 due to land status.

If appropriate, please submit a corrected conveyance document, required documents, or additional fees, within 30 days of your receipt of this notice. If the required information is not received within the 30-day timeframe, no further action will be taken, and the BLM will retain the non-refundable processing fees submitted.

If additional information is required, please contact RéAnn Myers at 602-417-9413. Please include your AMC serial number(s) on all correspondence.

Lucas Lucero
Deputy State Director
Lands, Minerals and Energy Division

UNITED STATES
DEPARTMENT OF THE INTERIOR
Bureau of Land Management
Arizona State Office
One North Central Avenue, Suite 800
Phoenix, Arizona 85004-4427

OFFICIAL BUSINESS
PENALTY FOR PRIVATE USE \$300

9200 PM

PHOENIX, ARIZONA
2018 JAN -3 A 10:36
RECEIVED
BLM AZ STATE OFFICE

VAC

MANSFIELD-MARTIN
EXPLORATION MINING, INC
PO BOX 1218
TOMBSTONE, AZ 85638-1218

85638-1218

CERTIFIED MAIL



7017 0190 0000 4056 9483

neopost
12/20/2017
US POSTAGE



FIRST-CLASS MAIL


\$06.56⁰⁰

US OFFICIAL MAIL
\$300 Penalty
For Private Use,
ZIP 85004

041L11101433

NIXIE 85026 12/28/2017

RETURN TO SENDER
NOT DELIVERABLE AS ADDRESSED
REFUSED
SORT IN MANUAL ONLY NO AUTOMATION
BC: 56998999955




PLACE STICKER AT TOP OF ENVELOPE TO THE RIGHT
OF THE RETURN ADDRESS, FOLD AT DOTTED LINE

SENDER: COMPLETE THIS SECTION

- Complete items 1, 2, and 3.
- Print your name and address on the reverse so that we can return the card to you.
- Attach this card to the back of the mailpiece, or on the front if space permits.

1. Article Addressed to:

MANSFIELD-MARTIN EXPLORATION
 MINING, INC
 PO BOX 1218
 TOMBSTONE, AZ 85638-1218
 RM/9200/AMC436659



9590 9402 2630 6336 1234 65

2. Article Number (Transfer from service label)

7017 0190 0000 4056 9483

COMPLETE THIS SECTION ON DELIVERY

A. Signature

X

Agent

Addressee

B. Received by (Printed Name)

C. Date of Delivery

D. Is delivery address different from item 1? Yes
If YES, enter delivery address below: No

3. Service Type

- Adult Signature
- Adult Signature Restricted Delivery
- Certified Mail®
- Certified Mail Restricted Delivery
- Collect on Delivery
- Collect on Delivery Restricted Delivery

- Priority Mail Express®
- Registered Mail™
- Registered Mail Restricted Delivery
- Return Receipt for Merchandise
- Signature Confirmation™
- Signature Confirmation Restricted Delivery

Registered Mail Restricted Delivery (500)

UNITED STATES
DEPARTMENT OF THE INTERIOR
Bureau of Land Management
Arizona State Office
One North Central Avenue, Suite 800
Phoenix, Arizona 85004-4427

OFFICIAL BUSINESS
PENALTY FOR PRIVATE USE \$300

9:20 AM

PHOENIX, ARIZONA
2018 JAN - 3 A 10: 36
RECEIVED
BLM AZ STATE OFFICE

CERTIFIED MAIL



7017 0190 0000 4056 9483

VAC

MANSFIELD-MARTIN
EXPLORATION MINING, INC
PO BOX 1218
TOMBSTONE, AZ 85638-1218

neopost
12/20/2017
US POSTAGE



FIRST-CLASS MAIL


\$06.56⁰⁰

US OFFICIAL MAIL
\$300 Penalty
For Private Use,
ZIP 85004
041L11101433

NIXIE 85026 12/28/2017

RETURN TO SENDER
NOT DELIVERABLE AS ADDRESSED
REFUSED
SORT IN MANUAL ONLY NO AUTOMATION
BC: 56998999955

85638-1218



UNITED STATES
DEPARTMENT OF THE INTERIOR
Bureau of Land Management
Arizona State Office
One North Central Avenue, Suite 800
Phoenix, Arizona 85004-4427

OFFICIAL BUSINESS
PENALTY FOR PRIVATE USE \$300

920/RM/Am c436659

RECEIVED
BLM ARIZONA STATE OFFICE

2018 FEB 14 P 1:53

PHOENIX, ARIZONA

PHOENIX
AN EQUAL OPPORTUNITY EMPLOYER

AZ 852
07 FEB '18
PM 11 L

neopost
02/07/2018
US POSTAGE

FIRST-CLASS MAIL

\$00.47⁰

US OFFICIAL MAIL
\$300 Penalty
For Private Use -
ZIP 85004
041L11101433




MANSFIELD-MARTIN EXPLORATION MINING
P.O. BOX 1218
TOMBSTONE AZ 85638-1218

NIXIE 850 DE 1 0002/12/18

RETURN TO SENDER
NOT DELIVERABLE AS ADDRESSED
UNABLE TO FORWARD

BC: 85004442700 *2514-05364-07-41



UTF
8500656027



United States Department of the Interior



BUREAU OF LAND MANAGEMENT
Arizona State Office
One North Central Avenue, Suite 800
Phoenix, Arizona 85004-4427
www.blm.gov/az/

DEC 20 2017

In Reply Refer To:
3800 (9200) RM
AMC436659

CERTIFIED MAIL – RETURN RECEIPT REQUESTED 7017 0190 0000 4056 9483

NOTICE

MANSFIELD-MARTIN EXPLORATION MINING: This Decision Affects Those Claims
PO BOX 1218 : Shown in the Block Below.
TOMBSTONE, AZ 85638-1218 :

AMC436659 - AMC436668, AMC436677 - AMC436703, AMC436705, AMC436715,
AMC436716, AMC436718 - AMC436730
ARMONT#1 - ARMONT#10, ARMONT#19 - ARMONT#45, ARMONT#47, ARMONT#57,
ARMONT#58, ARMONT#60 - ARMONT#72

Transfer(s) Not Processed

A conveyance document to transfer ownership of the mining claim(s) listed above was received by the Bureau of Land Management (BLM) Arizona State Office. The transfer(s) of ownership cannot be processed for the following reason(s):

No funds were received for the processing fee. The processing fee for a transfer of interest is \$10 per claim, per grantee. A processing fee of \$530 is required.

Additionally, AMC436717 is on your list of claims for transfer. This claim was closed in 2017 due to land status.

If appropriate, please submit a corrected conveyance document, required documents, or additional fees, within 30 days of your receipt of this notice. If the required information is not received within the 30-day timeframe, no further action will be taken, and the BLM will retain the non-refundable processing fees submitted.

If additional information is required, please contact RéAnn Myers at 602-417-9413. Please include your AMC serial number(s) on all correspondence.

Lucas Lucero
Deputy State Director
Lands, Minerals and Energy Division


UNITED STATES
DEPARTMENT OF THE INTERIOR
Bureau of Land Management
Arizona State Office
One North Central Avenue, Suite 800
Phoenix, Arizona 85004-4427

OFFICIAL BUSINESS
PENALTY FOR PRIVATE USE \$300

9:20 AM

PHOENIX, ARIZONA
2018 JAN - 3 A 10:36
RECEIVED
BLM AZ STATE

CERTIFIED MAIL



7017 0190 0000 4056 9483

VAC

MANSFIELD-MARTIN
EXPLORATION MINING, INC
PO BOX 1218
TOMBSTONE, AZ 85638-1218

neopost
12/20/2017
US POSTAGE




FIRST-CLASS MAIL
\$06.56⁰⁰
US OFFICIAL MAIL
\$300 Penalty
For Private Use
ZIP 85004
041L11101433

NIXIE 85026 12/28/2017

RETURN TO SENDER
NOT DELIVERABLE AS ADDRESSED
REFUSED
SORT IN MANUAL ONLY NO AUTOMATION
BC: 56998999955

85638-1218





United States Department of the Interior



BUREAU OF LAND MANAGEMENT

Arizona State Office

One North Central Avenue, Suite 800

Phoenix, Arizona 85004-4427

www.blm.gov/az/

JUL 25 2016

In Reply Refer To:
3800 (9200) RM
AMC436659

CERTIFIED MAIL - RETURN RECEIPT REQUESTED No. 7016 0340 0000 2481 6484

DECISION

ARMONT INC	:	This Decision Affects Those Claims
128 N MERIDIAN RD	:	Shown in the Block Below.
KALISPELL, MT 59901-3848	:	

AMC436669 - AMC436676, AMC436704, AMC436706 - AMC436714
ARMONT #11 - ARMONT #18, ARMONT #46, ARMONT #48 - ARMONT #56

Mining Claim(s) Declared Null and Void

Pursuant to Title 43 Code of Federal Regulations (CFR) 3832.1, this office received your notice(s) of location for recording mining claims. In accordance with 43 CFR 3833.91, the claim(s) listed above is/are hereby declared null and void ab initio for the reason indicated below. A copy of the Master Title Plat is enclosed for your convenience, if applicable.

The claims are located on land that was patented under the Stock Raising Homestead Act of December 29, 1916 (43 U.S.C. 299). Prior to locating mining claims on these lands you must comply with Public Law 103-23; 107 Stat. 60, effective October 13, 1993, and the 43 CFR Part 3838. Stock Raising Homestead Entry Patent 1100631, dated January 5, 1939.

This decision does not relieve you of the liability for reclamation of all areas disturbed by your activities on land encompassed by your mining claim(s) and/or site(s). After you complete the reclamation, you must notify the authorized officer of the appropriate surface managing agency so that the authorized officer may conduct a final site inspection and determine whether you may be released from liability. If you fail to reclaim the land to the satisfaction of the authorized officer, the surface management agency may cite you for noncompliance under its surface management regulations.

For land administered by the Bureau of Land Management (BLM), if you fail to reclaim the land to the satisfaction of the authorized officer as required in 43 CFR Subpart 3809, the BLM will issue an order of noncompliance under 43 CFR 3809.601(a). If you fail to comply with the noncompliance order, the BLM may take further action under 43 CFR 3809.604. Failure to conduct reclamation is a prohibited act that may subject you to criminal penalties. See 43 CFR 3809.605(h) and 43 CFR 3809.700. If your occupancy has been terminated and you fail to remove structures, material, and equipment, and any personal property in accordance with the regulations in 43 CFR 3715.5-1, the BLM may dispose of the property. In accordance with 43 CFR 3715.5-2, you will remain liable for the costs the BLM incurs in removing and disposing of the property.

Appeal Procedures

This decision may be appealed to the Interior Board of Land Appeals, Office of the Secretary, in accordance with the regulations contained in 43 CFR, Part 4 and the enclosed Form 1842-1. If an appeal is taken, your notice of appeal must be filed in this office (at the above address) within 30 days from receipt of this decision. The appellant has the burden of showing that the decision appealed from is in error.

If you wish to file a petition pursuant to regulation 43 CFR 4.21 (58 FR 4939, January 19, 1993), for a stay of the effectiveness of this decision during the time that your appeal is being reviewed by the Board, the petition for a stay must accompany your notice of appeal. A petition for a stay is required to show sufficient justification based on the standards listed below. Copies of the notice of appeal and petition for a stay must also be submitted to each party named in this decision and to the Interior Board of Land Appeals and to the appropriate Office of the Solicitor (see 43 CFR 4.413) at the same time the original documents are filed with this office. If you request a stay, you have the burden of proof to demonstrate that a stay should be granted.

Standards for Obtaining a Stay

Except as otherwise provided by law or other pertinent regulation, a petition for a stay of a decision pending appeal shall show sufficient justification based on the following standards:

- (1) The relative harm to the parties if the stay is granted or denied,
- (2) The likelihood of the appellant's success on the merits,
- (3) The likelihood of immediate and irreparable harm if the stay is not granted, and
- (4) Whether the public interest favors granting the stay.

If additional information is required, please contact RéAnn Myers at 602-417-9413. Please include your AMC serial number(s) on all correspondence.



Rebecca Heick
Deputy State Director
Lands, Minerals and Energy Division

Enclosure(s)

436 659



USPS Tracking®



[Customer Service >](#)

Have questions? We're here to help.



[Get Easy Tracking Updates >](#)

Sign up for My USPS.

Tracking Number: 70160340000024816484

Product & Tracking Information

Postal Product:

Features:
Certified Mail™

DATE & TIME	STATUS OF ITEM	LOCATION
July 28, 2016 , 11:04 am	Delivered, Left with Individual	KALISPELL, MT 59901
Your item was delivered to an individual at the address at 11:04 am on July 28, 2016 in KALISPELL, MT 59901.		
July 27, 2016 , 6:09 pm	Departed USPS Facility	MISSOULA, MT 59801
July 27, 2016 , 4:18 pm	Arrived at USPS Facility	MISSOULA, MT 59801
July 26, 2016 , 12:12 am	Arrived at USPS Facility	PHOENIX, AZ 85043

Available Actions

[Text Updates](#)

[Email Updates](#)

Track Another Package

Tracking (or receipt) number

[Track It](#)

Manage Incoming Packages

Track all your packages from a dashboard. No tracking numbers necessary.

[Sign up for My USPS >](#)



HELPFUL LINKS

- [Contact Us](#)
- [Site Index](#)
- [FAQs](#)

ON ABOUT.USPS.COM

- [About USPS Home](#)
- [Newsroom](#)
- [USPS Service Updates](#)
- [Forms & Publications](#)
- [Government Services](#)
- [Careers](#)

OTHER USPS SITES

- [Business Customer Gateway](#)
- [Postal Inspectors](#)
- [Inspector General](#)
- [Postal Explorer](#)
- [National Postal Museum](#)
- [Resources for Developers](#)

LEGAL INFORMATION

- [Privacy Policy](#)
- [Terms of Use](#)
- [FOIA](#)
- [No FEAR Act EEO Data](#)



United States Department of the Interior



BUREAU OF LAND MANAGEMENT

Arizona State Office

One North Central Avenue, Suite 800

Phoenix, Arizona 85004-4427

www.blm.gov/az/

JUL 25 2016

In Reply Refer To:

3800 (9200) RM

AMC436659

CERTIFIED MAIL - RETURN RECEIPT REQUESTED No. 7016 0340 0000 2481 6484

DECISION

ARMONT INC	:	This Decision Affects Those Claims
128 N MERIDIAN RD	:	Shown in the Block Below.
KALISPELL, MT 59901-3848	:	

AMC436717

ARMONT #59

Mining Claim(s) Declared Null and Void

Pursuant to Title 43 Code of Federal Regulations (CFR) 3832.1, this office received your notice(s) of location for recording mining claims. In accordance with 43 CFR 3833.91, the claim(s) listed above is/are hereby declared null and void ab initio for the reason indicated below. A copy of the Master Title Plat is enclosed for your convenience, if applicable.

The claim is located on land that is patented and therefore not open to location. The Federal Government does not administer the surface or subsurface estate. Mineral Patent 428 dated October 17, 1893, and Mineral Patent 432 dated March 17, 1884.

This decision does not relieve you of the liability for reclamation of all areas disturbed by your activities on land encompassed by your mining claim(s) and/or site(s). After you complete the reclamation, you must notify the authorized officer of the appropriate surface managing agency so that the authorized officer may conduct a final site inspection and determine whether you may be released from liability. If you fail to reclaim the land to the satisfaction of the authorized officer, the surface management agency may cite you for noncompliance under its surface management regulations.

For land administered by the Bureau of Land Management (BLM), if you fail to reclaim the land to the satisfaction of the authorized officer as required in 43 CFR Subpart 3809, the BLM will issue an order of noncompliance under 43 CFR 3809.601(a). If you fail to comply with the noncompliance order, the BLM may take further action under 43 CFR 3809.604. Failure to conduct reclamation is a prohibited act that may subject you to criminal penalties. See 43 CFR 3809.605(h) and 43 CFR 3809.700. If your occupancy has been terminated and you fail to remove structures, material, and equipment, and any personal property in accordance with the regulations in 43 CFR 3715.5-1, the BLM may dispose of the property. In accordance with 43 CFR 3715.5-2, you will remain liable for the costs the BLM incurs in removing and disposing of the property.

Appeal Procedures

This decision may be appealed to the Interior Board of Land Appeals, Office of the Secretary, in accordance with the regulations contained in 43 CFR, Part 4 and the enclosed Form 1842-1. If an appeal is taken, your notice of appeal must be filed in this office (at the above address) within 30 days from receipt of this decision. The appellant has the burden of showing that the decision appealed from is in error.

If you wish to file a petition pursuant to regulation 43 CFR 4.21 (58 FR 4939, January 19, 1993), for a stay of the effectiveness of this decision during the time that your appeal is being reviewed by the Board, the petition for a stay must accompany your notice of appeal. A petition for a stay is required to show sufficient justification based on the standards listed below. Copies of the notice of appeal and petition for a stay must also be submitted to each party named in this decision and to the Interior Board of Land Appeals and to the appropriate Office of the Solicitor (see 43 CFR 4.413) at the same time the original documents are filed with this office. If you request a stay, you have the burden of proof to demonstrate that a stay should be granted.

Standards for Obtaining a Stay

Except as otherwise provided by law or other pertinent regulation, a petition for a stay of a decision pending appeal shall show sufficient justification based on the following standards:

- (1) The relative harm to the parties if the stay is granted or denied,
- (2) The likelihood of the appellant's success on the merits,
- (3) The likelihood of immediate and irreparable harm if the stay is not granted, and
- (4) Whether the public interest favors granting the stay.

If additional information is required, please contact RéAnn Myers at 602-417-9413. Please include your AMC serial number(s) on all correspondence.



Rebecca Heick
Deputy State Director
Lands, Minerals and Energy Division

Enclosure(s)

436 659



USPS Tracking®



Customer Service >
Have questions? We're here to help.



Get Easy Tracking Updates >
Sign up for My USPS.

Tracking Number: 7016034000024816484

Product & Tracking Information

Postal Product:

Features:
Certified Mail™

DATE & TIME	STATUS OF ITEM	LOCATION
July 28, 2016 , 11:04 am	Delivered, Left with Individual	KALISPELL, MT 59901
Your item was delivered to an individual at the address at 11:04 am on July 28, 2016 in KALISPELL, MT 59901.		
July 27, 2016 , 6:09 pm	Departed USPS Facility	MISSOULA, MT 59801
July 27, 2016 , 4:18 pm	Arrived at USPS Facility	MISSOULA, MT 59801
July 26, 2016 , 12:12 am	Arrived at USPS Facility	PHOENIX, AZ 85043

Available Actions

[Text Updates](#)

[Email Updates](#)

Track Another Package

Tracking (or receipt) number

[Track It](#)

Manage Incoming Packages

Track all your packages from a dashboard. No tracking numbers necessary.

[Sign up for My USPS >](#)



HELPFUL LINKS

- [Contact Us](#)
- [Site Index](#)
- [FAQs](#)

ON ABOUT.USPS.COM

- [About USPS Home](#)
- [Newsroom](#)
- [USPS Service Updates](#)
- [Forms & Publications](#)
- [Government Services](#)
- [Careers](#)

OTHER USPS SITES

- [Business Customer Gateway](#)
- [Postal Inspectors](#)
- [Inspector General](#)
- [Postal Explorer](#)
- [National Postal Museum](#)
- [Resources for Developers](#)

LEGAL INFORMATION

- [Privacy Policy](#)
- [Terms of Use](#)
- [FOIA](#)
- [No FEAR Act EEO Data](#)



United States Department of the Interior



BUREAU OF LAND MANAGEMENT

Arizona State Office

One North Central Avenue, Suite 800

Phoenix, Arizona 85004-4427

www.blm.gov/az/

JUL 25 2016

In Reply Refer To:

3833 (9200) RM

AMC436659

CERTIFIED MAIL - RETURN RECEIPT REQUESTED No. 7016 0340 0000 2481 6484

NOTICE

ARMONT INC	:	This Notice Affects the Claims
128 N MERIDIAN RD	:	Shown in the Block Below.
KALISPELL, MT 59901-3848	:	

AMC436661, AMC436663, AMC436665 - AMC436669, AMC436685, AMC436715,
 AMC436716, AMC436718 - AMC436720, AMC436724, AMC436726
 ARMONT #3, ARMONT #5, ARMONT #7 - ARMONT #11, ARMONT #27, ARMONT #57,
 ARMONT #58, ARMONT #60 - ARMONT #62, ARMONT #66, ARMONT #68

No Rights Acquired on Portions of Lode Claim(s)

Pursuant to Title 43 Code of Federal Regulations 3832.1, this office received your notice(s) of location for recordation of mining claims. However, portions of the lode mining claim(s) listed above appear to lie within lands that are not open to location for the following reason:

The claims are partially located on land that is patented and therefore not open to location. The Federal Government does not administer the surface or subsurface estate. Mineral Patent 175, dated January 16, 1882; Mineral Patent 190, dated February 21, 1882; Mineral Patent 424, dated July 28, 1886; Mineral Patent 428, dated October 17, 1893; Mineral Patent 431, dated November 17, 1893; Mineral Patent 432 dated March 17, 1884; Mineral Patent 886, dated November 2, 1893; Mineral Patent 1037, dated December 19, 1892.

Therefore, although the claim(s) has/have been recorded, you have acquired no rights on any portion of the subject mining claim(s) that lie within these lands. Enclosed for reference is a copy of the Master Title Plat.

If additional information is required, please contact RéAnn Myers at 602-417-9413. Please include your AMC serial number(s) on all correspondence.

Rebecca Heick

Rebecca Heick
Deputy State Director
Lands, Minerals and Energy Division

Enclosure

436 659



USPS Tracking®



[Customer Service >](#)
Have questions? We're here to help.



[Get Easy Tracking Updates >](#)
Sign up for My USPS.

Tracking Number: 70160340000024816484

Product & Tracking Information

Postal Product:

Features:
Certified Mail™

Available Actions

[Text Updates](#)

[Email Updates](#)

DATE & TIME	STATUS OF ITEM	LOCATION
July 28, 2016 , 11:04 am	Delivered, Left with Individual	KALISPELL, MT 59901
Your item was delivered to an individual at the address at 11:04 am on July 28, 2016 in KALISPELL, MT 59901.		
July 27, 2016 , 6:09 pm	Departed USPS Facility	MISSOULA, MT 59801
July 27, 2016 , 4:18 pm	Arrived at USPS Facility	MISSOULA, MT 59801
July 26, 2016 , 12:12 am	Arrived at USPS Facility	PHOENIX, AZ 85043

Track Another Package

Tracking (or receipt) number

[Track It](#)

Manage Incoming Packages

Track all your packages from a dashboard. No tracking numbers necessary.

[Sign up for My USPS >](#)



HELPFUL LINKS

- [Contact Us](#)
- [Site Index](#)
- [FAQs](#)

ON ABOUT.USPS.COM

- [About USPS Home](#)
- [Newsroom](#)
- [USPS Service Updates](#)
- [Forms & Publications](#)
- [Government Services](#)
- [Careers](#)

OTHER USPS SITES

- [Business Customer Gateway](#)
- [Postal Inspectors](#)
- [Inspector General](#)
- [Postal Explorer](#)
- [National Postal Museum](#)
- [Resources for Developers](#)

LEGAL INFORMATION

- [Privacy Policy](#)
- [Terms of Use](#)
- [FOIA](#)
- [No FEAR Act EEO Data](#)



United States Department of the Interior



BUREAU OF LAND MANAGEMENT

Arizona State Office

One North Central Avenue, Suite 800

Phoenix, Arizona 85004-4427

www.blm.gov/az/

JUL 25 2016

In Reply Refer To:
3833 (9200) RM
AMC436659

CERTIFIED MAIL - RETURN RECEIPT REQUESTED No. 7016 0340 0000 2481 6484

NOTICE

ARMONT INC	:	This Notice Affects the Claims
128 N MERIDIAN RD	:	Shown in the Block Below.
KALISPELL, MT 59901-3848	:	

AMC436667, AMC436668, AMC436701 - AMC436703, AMC436705
ARMONT #9, ARMONT #10, ARMONT #43 - ARMONT #45, ARMONT #47

No Rights Acquired on Portions of Lode Claim(s)

Pursuant to Title 43 Code of Federal Regulations 3832.1, this office received your notice(s) of location for recordation of mining claims. However, portions of the lode mining claim(s) listed above appear to lie within lands that are not open to location for the following reason:

The claims are partially located on land that was patented under the Stock Raising Homestead Act of December 29, 1916 (43 U.S.C. 299). Prior to locating mining claims on these lands you must comply with Public Law 103-23; 107 Stat. 60, effective October 13, 1993, and the 43 CFR Part 3838. Stock Raising Homestead Entry Patent 1100631, dated January 5, 1939.

Therefore, although the claim(s) has/have been recorded, you have acquired no rights on any portion of the subject mining claim(s) that lie within these lands. Enclosed for reference is a copy of the Master Title Plat.

If additional information is required, please contact RéAnn Myers at 602-417-9413. Please include your AMC serial number(s) on all correspondence.

Rebecca Heick

Rebecca Heick
Deputy State Director
Lands, Minerals and Energy Division

Enclosure

436 659



USPS Tracking®



[Customer Service >](#)

Have questions? We're here to help.



[Get Easy Tracking Updates >](#)

Sign up for My USPS.

Tracking Number: 70160340000024816484

Product & Tracking Information

Postal Product:

Features:

Certified Mail™

Available Actions

[Text Updates](#)

[Email Updates](#)

DATE & TIME

STATUS OF ITEM

LOCATION

July 28, 2016 , 11:04 am

Delivered, Left with Individual

KALISPELL, MT 59901

Your item was delivered to an individual at the address at 11:04 am on July 28, 2016 in KALISPELL, MT 59901.

July 27, 2016 , 6:09 pm

Departed USPS Facility

MISSOULA, MT 59801

July 27, 2016 , 4:18 pm

Arrived at USPS Facility

MISSOULA, MT 59801

July 26, 2016 , 12:12 am

Arrived at USPS Facility

PHOENIX, AZ 85043

Track Another Package

Tracking (or receipt) number

[Track It](#)

Manage Incoming Packages

Track all your packages from a dashboard. No tracking numbers necessary.

[Sign up for My USPS >](#)



HELPFUL LINKS

- [Contact Us](#)
- [Site Index](#)
- [FAQs](#)

ON ABOUT.USPS.COM

- [About USPS Home](#)
- [Newsroom](#)
- [USPS Service Updates](#)
- [Forms & Publications](#)
- [Government Services](#)
- [Careers](#)

OTHER USPS SITES

- [Business Customer Gateway](#)
- [Postal Inspectors](#)
- [Inspector General](#)
- [Postal Explorer](#)
- [National Postal Museum](#)
- [Resources for Developers](#)

LEGAL INFORMATION

- [Privacy Policy](#)
- [Terms of Use](#)
- [FOIA](#)
- [No FEAR Act EEO Data](#)

NOTICE!!

These documents have been scanned!

Do not place un-scanned documents beneath this notice!

Do not remove this notice from this file!

GPO Jacket No. 560-102
Print Order 61540
Rise Business Services, LLC
Job=AZ15 5/6/2019



Box Number= AZ15020



Claim Begin-End: AMC436659-AMC436730

3 Transfers



AZ15020-23

AMC435945-AMC436659

QUITCLAIM DEED

FOR VALUE RECEIVED, Armont, Inc. a Montana corporation [Grantor] does hereby convey, release, remise and forever quit claim unto Mansfield-Martin Exploration Mining, Inc., a Nevada corporation [Grantee] whose current address is:

P.O. Box 1218
Tombstone, Arizona 85638

the following described premises: Fifty-three (53) BLM Claims in the State of Arizona


- 10 Armont#1-----Armont#10 (AMC 436659-----AMC 43668) 436668
- 27 Armont#19-----Armont#45 (AMC 436677-----AMC 43703) 436703
- 1 Armont#47 (AMC 436705)
- 16 Armont#57-----Armont#72 (AMC 436715-----AMC 436730)

NOT PROCESSED

406-270-2004

TO HAVE AND TO HOLD the said premises, unto the said Grantee and its successors and assigns forever.


Date: 9-1-2017


By: 
John T. Bauska, President


RECEIVED
BLM AZ STATE OFFICE
2017 SEP - 5 P 2:48
PHOENIX, ARIZONA

State of Montana)
) S.S.
County of Florence)

On this 1st day of September, in the year 2017, before me John T. Bauska personally appeared and proved to me on the basis of satisfactory evidence to be the person whose name is subscribed to the within instrument, and acknowledged that he executed the same.




Notary Public
My Commission Expires on 10/1/17

LTR SENT 12/20/2017.
NO RESPONSE FROM EITHER
COMPANY. 

**DEPARTMENT OF THE INTERIOR
BUREAU OF LAND MANAGEMENT
MINING CLAIMS**

**MC Customer Information - With Serial No. and Claim Name
ACTIVE CLAIMS**

Admin State: AZ

Geo State: AZ

ARMONT INC
128 N MERIDIAN RD
KALISPELL, MT 59901-3848

CUSTOMER ID: 2340025

<u>Serial No.</u>	<u>Claim Name/Number</u>	<u>Lead Serial No.</u>	<u>Disposition</u>
AMC436659	ARMONT#1	AMC436659	ACTIVE
AMC436660	ARMONT#2	AMC436659	ACTIVE
AMC436661	ARMONT#3	AMC436659	ACTIVE
AMC436662	ARMONT#4	AMC436659	ACTIVE
AMC436663	ARMONT#5	AMC436659	ACTIVE
AMC436664	ARMONT#6	AMC436659	ACTIVE
AMC436665	ARMONT#7	AMC436659	ACTIVE
AMC436666	ARMONT#8	AMC436659	ACTIVE
AMC436667	ARMONT#9	AMC436659	ACTIVE
AMC436668	ARMONT#10	AMC436659	ACTIVE
AMC436677	ARMONT#19	AMC436659	ACTIVE
AMC436678	ARMONT#20	AMC436659	ACTIVE
AMC436679	ARMONT#21	AMC436659	ACTIVE
AMC436680	ARMONT#22	AMC436659	ACTIVE
AMC436681	ARMONT#23	AMC436659	ACTIVE
AMC436682	ARMONT#24	AMC436659	ACTIVE
AMC436683	ARMONT#25	AMC436659	ACTIVE
AMC436684	ARMONT#26	AMC436659	ACTIVE
AMC436685	ARMONT#27	AMC436659	ACTIVE
AMC436686	ARMONT#28	AMC436659	ACTIVE
AMC436687	ARMONT#29	AMC436659	ACTIVE
AMC436688	ARMONT#30	AMC436659	ACTIVE
AMC436689	ARMONT#31	AMC436659	ACTIVE
AMC436690	ARMONT#32	AMC436659	ACTIVE
AMC436691	ARMONT#33	AMC436659	ACTIVE
AMC436692	ARMONT#34	AMC436659	ACTIVE
AMC436693	ARMONT#35	AMC436659	ACTIVE
AMC436694	ARMONT#36	AMC436659	ACTIVE
AMC436695	ARMONT#37	AMC436659	ACTIVE
AMC436696	ARMONT#38	AMC436659	ACTIVE
AMC436697	ARMONT#39	AMC436659	ACTIVE
AMC436698	ARMONT#40	AMC436659	ACTIVE
AMC436699	ARMONT#41	AMC436659	ACTIVE
AMC436700	ARMONT#42	AMC436659	ACTIVE
AMC436701	ARMONT#43	AMC436659	ACTIVE
AMC436702	ARMONT#44	AMC436659	ACTIVE
AMC436703	ARMONT#45	AMC436659	ACTIVE
AMC436705	ARMONT#47	AMC436659	ACTIVE
AMC436715	ARMONT#57	AMC436659	ACTIVE
AMC436716	ARMONT#58	AMC436659	ACTIVE
AMC436718	ARMONT#60	AMC436659	ACTIVE
AMC436719	ARMONT#61	AMC436659	ACTIVE
AMC436720	ARMONT#62	AMC436659	ACTIVE
AMC436721	ARMONT#63	AMC436659	ACTIVE
AMC436722	ARMONT#64	AMC436659	ACTIVE
AMC436723	ARMONT#65	AMC436659	ACTIVE
AMC436724	ARMONT#66	AMC436659	ACTIVE
AMC436725	ARMONT#67	AMC436659	ACTIVE
AMC436726	ARMONT#68	AMC436659	ACTIVE
AMC436727	ARMONT#69	AMC436659	ACTIVE
AMC436728	ARMONT#70	AMC436659	ACTIVE

**DEPARTMENT OF THE INTERIOR
BUREAU OF LAND MANAGEMENT
MINING CLAIMS**

**MC Customer Information - With Serial No. and Claim Name
ACTIVE CLAIMS**

<u>Serial No.</u>	<u>Claim Name/Number</u>	<u>Lead Serial No.</u>	<u>Disposition</u>
AMC436729	ARMONT#71	AMC436659	ACTIVE
AMC436730	ARMONT#72	AMC436659	ACTIVE

Number of ACTIVE cases: 53

NOTICE!!

These documents have been scanned!

Do not place un-scanned documents beneath this notice!

Do not remove this notice from this file!

GPO Jacket No. 560-102
Print Order 61540
Rise Business Services, LLC
Job=AZ15 5/6/2019



Box Number= AZ15020



Claim Begin-End: AMC436659-AMC436730

4 Annual Filings



AZ15020-23

AMC435945-AMC436659

UNITED STATES
DEPARTMENT OF THE INTERIOR
BUREAU OF LAND MANAGEMENT
**MAINTENANCE FEE PAYMENT FORM
FOR PLACER MINING CLAIMS**

~~436659~~
450206

Remitter Name: Acme, Inc.
Mailing Address: P.O. Box 11256
City, State, Zip: Kingsport, Tennessee 37604

Check here if this is a change of address.

FOR COUNTY RECORDER'S USE

No. of claims 83
Total due BLM \$ 12,865.00

- The maintenance fee may be paid by cash, check, money order, Bureau of Land Management (BLM) Declining Deposit Account, or credit card (VISA, American Express, Discover, or MasterCard). Payments must be remitted to the BLM State Office where your claim or site is recorded and received on or before September 1. If the payment is mailed, the envelope must be postmarked by a bona fide delivery service on or before September 1 and received at the proper BLM State Office within 15 calendar days after the due date. Payments may also be made by telephone using a credit card. A complete listing of BLM State Offices with their addresses and phone numbers can be found at <http://www.blm.gov>.
- The maintenance fee for the following claim(s) applies to the assessment year 2019

CLAIM NAME	BLM SERIAL NO.	ACRES IN CLAIM	PAYMENT DUE TO THE BLM (See Instructions on Page 2)
Acme # 1	AMC 436659	20	\$ 155.00
↓	↓	"	"
Acme # 10	AMC 436668	20	\$ 155.00
Acme # 19	AMC 436677	20	\$ 155.00
↓	↓	"	"
Acme # 47	AMC 436705	20	\$ 155.00

RECEIVED
BLM AZ STATE OFFICE
PHOENIX, ARIZONA
2019 SEP - 5 PD 2 05

Use a separate sheet for additional claim names, serial numbers, and claimant names and addresses.

#4260428

2. The maintenance fee for the following claim(s) applies to the assessment year 2019.

CLAIM NAME	BLM SERIAL NO.	ACRES IN CLAIM	PAYMENT DUE TO THE BLM (See Instructions on Page 2)
Assess # 57	AMC 436715	20	\$ 155.00
↓		"	"
Assess # 72	AMC 436730	20	\$ 155.00
Assess # 139	AMC 450206	20	\$ 155.00
↓		"	"
Assess # 172	AMC 450237	20	\$ 155.00

Use a separate sheet for additional claim names, serial numbers, and claimant names and addresses.

(Continued on page 2)

RECEIVED
BLM AZ STATE OFFICE
2018 SEP -5 P 2:00
PHOENIX, ARIZONA

4500 Westgrove Dr. #210
Addicks TX 75001

NORTH TEXAS TX P&DC
DALLAS TX 750
01 SEP 2018 PM 3 L



RECEIVED
BLM AZ STATE OFFICE
2018 SEP -5 P 2:05
PHOENIX, ARIZONA

BLM-AZ State Office
1 N Central Ave, Ste 800
Phoenix AZ 85004

000004-444400



United States Department of the Interior
Bureau of Land Management
 DIV OF LANDS, MINRLS & ENERGY
 ONE N CENTRAL AVE
 PHOENIX, AZ 85004 -4427
 Phone: 602-417-9200

Receipt

No: 4260428

Transaction #: 4376042	
Date of Transaction: 09/11/2018	
CUSTOMER:	
ARMONT INC PO BOX 11256 KALISPELL,MT 59904-4256 US	

LINE #	QTY	DESCRIPTION	REMARKS	UNIT PRICE	TOTAL
1	1.00	LOCATABLE MINERALS / MINING CLAIMS- NOT NEW-UNADJUD,ONE AUTH NO. ONLY / MINING CLAIM MONEY RECEIVED CASES: AMC436659/\$12865.00	MAINT 2019/83	- n/a -	12865.00
TOTAL:					\$12,865.00

PAYMENT INFORMATION			
1	AMOUNT:	12865.00	POSTMARKED: N/A
	TYPE:	CHECK	RECEIVED: 09/05/2018
	CHECK NO:	32-1187/1110 01	
	NAME:	ARMONT INC PO BOX 11256 KALISPELL MT 59904-4256 US	

REMARKS
COPY OF MAINT FORM ILLEGIBLE

This receipt was generated by the automated BLM Collections and Billing System and is a paper representation of a portion of the official electronic record contained therein.

UNITED STATES
DEPARTMENT OF THE INTERIOR
BUREAU OF LAND MANAGEMENT
**MAINTENANCE FEE PAYMENT FORM
FOR PLACER MINING CLAIMS**

436659
450206

Remitter Name: Acorn, Inc
Mailing Address: P.O. Box 11256
City, State, Zip: Kingsport, Montana 59504

Check here if this is a change of address.

FOR COUNTY RECORDER'S USE

No. of claims 83
Total due BLM \$ 12,865.00

1. The maintenance fee may be paid by cash, check, money order, Bureau of Land Management (BLM) Declining Deposit Account, or credit card (VISA, American Express, Discover, or MasterCard). Payments must be remitted to the BLM State Office where your claim or site is recorded and received on or before September 1. If the payment is mailed, the envelope must be postmarked by a bona fide delivery service on or before September 1 and received at the proper BLM State Office within 15 calendar days after the due date. Payments may also be made by telephone using a credit card. A complete listing of BLM State Offices with their addresses and phone numbers can be found at <http://www.blm.gov>.

2. The maintenance fee for the following claim(s) applies to the assessment year 2019

CLAIM NAME	BLM SERIAL NO.	ACRES IN CLAIM	PAYMENT DUE TO THE BLM (See Instructions on Page 2)
Acorn # 1	AME 436659	20	\$ 155.00
↓	↓	"	"
Acorn # 10	AME 436668	20	\$ 155.00
Acorn # 19	AME 436677	20	\$ 155.00
↓	↓	"	"
Acorn # 47	AME 436705	20	\$ 155.00

RECEIVED
BLM AZ STATE OFFICE
PHOENIX, ARIZONA
2018 SEP - 5 PD 205

Use a separate sheet for additional claim names, serial numbers, and claimant names and addresses.

4260428

(Continued on page 2)

85 Active claims, paid for 83 claims.
Two claims AME 450236 and
AME 450237 Not entered, not paid. AD

ENTERED
SEP 17 2018
BY: RAM

2. The maintenance fee for the following claim(s) applies to the assessment year 2019.

CLAIM NAME	BLM SERIAL NO.	ACRES IN CLAIM	PAYMENT DUE TO THE BLM (See Instructions on Page 2)
Assess # 57	AMC 436715	20	\$ 155.00
↓		"	"
		"	"
Assess # 72	AMC 436730	20	\$ 155.00
Assess # 139	AMC 450206	20	\$ 155.00
		"	"
↓		"	"
Assess # 172	AMC 450237	20	\$ 155.00

Use a separate sheet for additional claim names, serial numbers, and claimant names and addresses.

(Continued on page 2)

RECEIVED
BLM AZ STATE OFFICE
2010 SEP -5 P 2:09
PHOENIX, ARIZONA

LR2000 Production

Customer Name Update Screen

Case Recordation
View
Mining Claims
View/Update
Mass Owner
Mass Action
Status
View
LLD / Land
View LLD
Customer Name
New
View/Update
Transaction Rpts
Mass Upd Report
MC CBS Export
CBS Import Rpt
MC PayPortal Rpt
Data Scan
Case Scan
Administration
My Permissions
Decode Tables
Links
Hyperion Reports
LR2000 Reports
Data Element Dictionary
Lands Data Standards
Minerals Data Standards
LR2000 Sharepoint
LR2000 User Support
GLO Records
NTC Knowledge Rsrce Ctr

System ID:MC

Name: **Lookup**

Proprietor #: **Renumber T**

Category: ▾

Address:

City:

State: **Lookup**

Zip:

UNDELIVERABLE

No Annual Reminders

Email:

Phone:

OLD ADDRESS 9/17/18 Rm

Save

Delete **Renumber**

Function Keys	
Alt <-	Back
Alt ->	Forward
Alt-F2	Switch
Alt-F4	Close
Backspace	Back



4500 Westgrove Dr. #210
Addicks TX 75001

NORTH TEXAS TX P&DC
DALLAS TX 750
01 SEP 2018 PM 3 L




RECEIVED
BLM AZ STATE OFFICE

2018 SEP -5 P 2:05

PHOENIX, ARIZONA

BLM-A2 State Office
1 N Central Ave, Ste 800
Phoenix AZ 85004

85004-441499



**United States Department of the Interior
Bureau of Land Management**
DIV OF LANDS, MINRLS & ENERGY
ONE N CENTRAL AVE
PHOENIX, AZ 85004 -4427
Phone: 602-417-9200

Receipt

No: 4260428

Transaction #: 4376042	
Date of Transaction: 09/11/2018	
CUSTOMER:	
ARMONT INC PO BOX 11256 KALISPELL,MT 59904-4256 US	

LINE #	QTY	DESCRIPTION	REMARKS	UNIT PRICE	TOTAL
1	1.00	LOCATABLE MINERALS / MINING CLAIMS- NOT NEW-UNADJUD,ONE AUTH NO. ONLY / MINING CLAIM MONEY RECEIVED CASES: AMC436659/\$12865.00	MAINT 2019/83	- n/a -	12865.00
TOTAL:					\$12,865.00

PAYMENT INFORMATION			
1	AMOUNT:	12865.00	POSTMARKED: N/A
	TYPE:	CHECK	RECEIVED: 09/05/2018
	CHECK NO:	32-1187/1110 01	
	NAME:	ARMONT INC PO BOX 11256 KALISPELL MT 59904-4256 US	

REMARKS
COPY OF MAINT FORM ILLEGIBLE

This receipt was generated by the automated BLM Collections and Billing System and is a paper representation of a portion of the official electronic record contained therein.

DEPARTMENT OF THE INTERIOR
BUREAU OF LAND MANAGEMENT
Mining Claims

CUSTOMER INFORMATION

Admin State:
Geo State:

AZ
AZ

ARMONT INC
61 MORNING VIEW WAY
KALISPELL MT 59901-7204

Int Rel:

CLAIMANT

Customer ID:

2340025

Serial Number	Lead Serial Number	Claim Name	County	D	Case Type	Last A Yr	Location Date	Meridian Township Range Section	Subdiv
AMC450237	AMC450206	ARMONT 172	COCHISE	A	LODE	2018	12/30/2017	14 0200S 0220E 021	NE,NW
AMC450236	AMC450206	ARMONT 171	COCHISE	A	LODE	2018	12/30/2017	14 0200S 0220E 021	NE,NW
AMC450235	AMC450206	ARMONT 170	COCHISE	A	LODE	2018	12/30/2017	14 0200S 0220E 021	NE
AMC450234	AMC450206	ARMONT 169	COCHISE	A	LODE	2018	12/30/2017	14 0200S 0220E 021	NE
AMC450233	AMC450206	ARMONT 168	COCHISE	A	LODE	2018	12/30/2017	14 0200S 0220E 021	NE
AMC450232	AMC450206	ARMONT 167	COCHISE	A	LODE	2018	12/30/2017	14 0200S 0220E 021	NE
AMC450231	AMC450206	ARMONT 166	COCHISE	A	LODE	2018	12/30/2017	14 0200S 0220E 021	NE
AMC450230	AMC450206	ARMONT 165	COCHISE	A	LODE	2018	12/30/2017	14 0200S 0220E 021	NE
AMC450229	AMC450206	ARMONT 164	COCHISE	A	LODE	2018	12/30/2017	14 0200S 0220E 021	NE
AMC450228	AMC450206	ARMONT 163	COCHISE	A	LODE	2018	12/30/2017	14 0200S 0220E 021	NE
AMC450227	AMC450206	ARMONT 162	COCHISE	A	LODE	2018	12/30/2017	14 0200S 0220E 021	NE,SE
AMC450226	AMC450206	ARMONT 161	COCHISE	A	LODE	2018	12/30/2017	14 0200S 0220E 021	SE
AMC450225	AMC450206	ARMONT 160	COCHISE	A	LODE	2018	12/30/2017	14 0200S 0220E 021	NE,SE
AMC450224	AMC450206	ARMONT 159	COCHISE	A	LODE	2018	12/30/2017	14 0200S 0220E 021	SE
AMC450223	AMC450206	ARMONT 158	COCHISE	A	LODE	2018	12/30/2017	14 0200S 0220E 021	NE,SE
AMC450222	AMC450206	ARMONT 157	COCHISE	A	LODE	2018	12/30/2017	14 0200S 0220E 021	SE
AMC450221	AMC450206	ARMONT 156	COCHISE	A	LODE	2018	12/30/2017	14 0200S 0220E 021	NE,SE
AMC450220	AMC450206	ARMONT 155	COCHISE	A	LODE	2018	12/30/2017	14 0200S 0220E 021	SE
AMC450219	AMC450206	ARMONT 154	COCHISE	A	LODE	2018	12/30/2017	14 0200S 0220E 021	NE,NW,SW,SE
AMC450218	AMC450206	ARMONT 153	COCHISE	A	LODE	2018	12/30/2017	14 0200S 0220E 021	SW,SE
AMC450217	AMC450206	ARMONT 150	COCHISE	A	LODE	2018	12/30/2017	14 0200S 0220E 021	NW
AMC450216	AMC450206	ARMONT 149	COCHISE	A	LODE	2018	12/30/2017	14 0200S 0220E 021	NW
AMC450215	AMC450206	ARMONT 148	COCHISE	A	LODE	2018	12/30/2017	14 0200S 0220E 021	NW
AMC450214	AMC450206	ARMONT 147	COCHISE	A	LODE	2018	12/30/2017	14 0200S 0220E 021	NW
AMC450213	AMC450206	ARMONT 146	COCHISE	A	LODE	2018	12/30/2017	14 0200S 0220E 021	NW
AMC450212	AMC450206	ARMONT 145	COCHISE	A	LODE	2018	12/30/2017	14 0200S 0220E 021	NW
AMC450211	AMC450206	ARMONT 144	COCHISE	A	LODE	2018	12/30/2017	14 0200S 0220E 021	NW,SW
AMC450210	AMC450206	ARMONT 143	COCHISE	A	LODE	2018	12/30/2017	14 0200S 0220E 021	SW
AMC450209	AMC450206	ARMONT 142	COCHISE	A	LODE	2018	12/30/2017	14 0200S 0220E 021	NW,SW
AMC450208	AMC450206	ARMONT 141	COCHISE	A	LODE	2018	12/30/2017	14 0200S 0220E 021	SW
AMC450207	AMC450206	ARMONT 140	COCHISE	A	LODE	2018	12/30/2017	14 0200S 0220E 021	NW,SW
AMC450206	AMC450206	ARMONT 139	COCHISE	A	LODE	2018	12/30/2017	14 0200S 0220E 021	SW
AMC436730	AMC436659	ARMONT#72	COCHISE	A	LODE	2018	11/05/2015	14 0200S 0220E 022	SE
AMC436729	AMC436659	ARMONT#71	COCHISE	A	LODE	2018	11/05/2015	14 0200S 0220E 022	NE,SE
AMC436728	AMC436659	ARMONT#70	COCHISE	A	LODE	2018	11/05/2015	14 0200S 0220E 022	SE
AMC436727	AMC436659	ARMONT#69	COCHISE	A	LODE	2018	11/05/2015	14 0200S 0220E 022	NE,SE
AMC436726	AMC436659	ARMONT#68	COCHISE	A	LODE	2018	11/05/2015	14 0200S 0220E 022	SE
AMC436725	AMC436659	ARMONT#67	COCHISE	A	LODE	2018	11/05/2015	14 0200S 0220E 022	NE,SE
AMC436724	AMC436659	ARMONT#66	COCHISE	A	LODE	2018	11/05/2015	14 0200S 0220E 022	SE
AMC436723	AMC436659	ARMONT#65	COCHISE	A	LODE	2018	11/05/2015	14 0200S 0220E 022	NE,SE

NO WARRANTY IS MADE BY BLM
FOR USE OF THE DATA FOR
PURPOSES NOT INTENDED BY BLM

1/0

DEPARTMENT OF THE INTERIOR
BUREAU OF LAND MANAGEMENT
Mining Claims

Serial Number	Lead Serial Number	Claim Name	County	D	Case Type	Last A Yr	Location Date	Meridian Township Range Section	Subdiv
AMC436722	AMC436659	ARMONT#64	COCHISE	A	LODE	2018	11/05/2015	14 0200S 0220E 022	NE
AMC436721	AMC436659	ARMONT#63	COCHISE	A	LODE	2018	11/05/2015	14 0200S 0220E 022	NE
AMC436720	AMC436659	ARMONT#62	COCHISE	A	LODE	2018	11/05/2015	14 0200S 0220E 022	NE
AMC436719	AMC436659	ARMONT#61	COCHISE	A	LODE	2018	11/05/2015	14 0200S 0220E 022	NE
AMC436718	AMC436659	ARMONT#60	COCHISE	A	LODE	2018	11/05/2015	14 0200S 0220E 022	NE
AMC436716	AMC436659	ARMONT#58	COCHISE	A	LODE	2018	11/05/2015	14 0200S 0220E 022	NE
AMC436715	AMC436659	ARMONT#57	COCHISE	A	LODE	2018	11/05/2015	14 0200S 0220E 022	NE
AMC436705	AMC436659	ARMONT#47	COCHISE	A	LODE	2018	11/05/2015	14 0200S 0220E 009	NE,NW
AMC436703	AMC436659	ARMONT#45	COCHISE	A	LODE	2018	11/05/2015	14 0200S 0220E 009	NE
AMC436702	AMC436659	ARMONT#44	COCHISE	A	LODE	2018	11/05/2015	14 0200S 0220E 009	NE
AMC436701	AMC436659	ARMONT#43	COCHISE	A	LODE	2018	11/05/2015	14 0200S 0220E 009	NE
AMC436700	AMC436659	ARMONT#42	COCHISE	A	LODE	2018	11/05/2015	14 0200S 0220E 009	NE
AMC436699	AMC436659	ARMONT#41	COCHISE	A	LODE	2018	11/05/2015	14 0200S 0220E 009	NE
AMC436698	AMC436659	ARMONT#40	COCHISE	A	LODE	2018	11/05/2015	14 0200S 0220E 009	NE
AMC436697	AMC436659	ARMONT#39	COCHISE	A	LODE	2018	11/05/2015	14 0200S 0220E 009	NE
AMC436696	AMC436659	ARMONT#38	COCHISE	A	LODE	2018	11/05/2015	14 0200S 0220E 022	NW
AMC436695	AMC436659	ARMONT#37	COCHISE	A	LODE	2018	11/05/2015	14 0200S 0220E 022	NW
AMC436694	AMC436659	ARMONT#36	COCHISE	A	LODE	2018	11/05/2015	14 0200S 0220E 022	NW
AMC436693	AMC436659	ARMONT#35	COCHISE	A	LODE	2018	11/05/2015	14 0200S 0220E 022	NW
AMC436692	AMC436659	ARMONT#34	COCHISE	A	LODE	2018	11/05/2015	14 0200S 0220E 022	NW
AMC436691	AMC436659	ARMONT#33	COCHISE	A	LODE	2018	11/05/2015	14 0200S 0220E 022	NW
AMC436690	AMC436659	ARMONT#32	COCHISE	A	LODE	2018	11/05/2015	14 0200S 0220E 022	NW
AMC436689	AMC436659	ARMONT#31	COCHISE	A	LODE	2018	11/05/2015	14 0200S 0220E 022	NW
AMC436688	AMC436659	ARMONT#30	COCHISE	A	LODE	2018	11/05/2015	14 0200S 0220E 022	NE,NW
AMC436687	AMC436659	ARMONT#29	COCHISE	A	LODE	2018	11/05/2015	14 0200S 0220E 022	NE,NW
AMC436686	AMC436659	ARMONT#28	COCHISE	A	LODE	2018	11/05/2015	14 0200S 0220E 022	NE,NW,SW,SE
AMC436685	AMC436659	ARMONT#27	COCHISE	A	LODE	2018	11/05/2015	14 0200S 0220E 022	SW,SE
AMC436684	AMC436659	ARMONT#26	COCHISE	A	LODE	2018	11/05/2015	14 0200S 0220E 022	NW,SW
AMC436683	AMC436659	ARMONT#25	COCHISE	A	LODE	2018	11/05/2015	14 0200S 0220E 022	SW
AMC436682	AMC436659	ARMONT#24	COCHISE	A	LODE	2018	11/05/2015	14 0200S 0220E 022	NW,SW
AMC436681	AMC436659	ARMONT#23	COCHISE	A	LODE	2018	11/05/2015	14 0200S 0220E 022	SW
AMC436680	AMC436659	ARMONT#22	COCHISE	A	LODE	2018	11/05/2015	14 0200S 0220E 022	NW,SW
AMC436679	AMC436659	ARMONT#21	COCHISE	A	LODE	2018	11/05/2015	14 0200S 0220E 022	SW
AMC436678	AMC436659	ARMONT#20	COCHISE	A	LODE	2018	11/05/2015	14 0200S 0220E 022	NW,SW
AMC436677	AMC436659	ARMONT#19	COCHISE	A	LODE	2018	11/05/2015	14 0200S 0220E 022	SW
AMC436668	AMC436659	ARMONT#10	COCHISE	A	LODE	2018	11/05/2015	14 0200S 0220E 009	NE,NW,SW,SE
AMC436667	AMC436659	ARMONT#9	COCHISE	A	LODE	2018	11/05/2015	14 0200S 0220E 009	SW,SE
AMC436666	AMC436659	ARMONT#8	COCHISE	A	LODE	2018	11/05/2015	14 0200S 0220E 009	NE,SE
AMC436665	AMC436659	ARMONT#7	COCHISE	A	LODE	2018	11/05/2015	14 0200S 0220E 009	SE
AMC436664	AMC436659	ARMONT#6	COCHISE	A	LODE	2018	11/05/2015	14 0200S 0220E 009	NE,SE
AMC436663	AMC436659	ARMONT#5	COCHISE	A	LODE	2018	11/05/2015	14 0200S 0220E 009	SE
AMC436662	AMC436659	ARMONT#4	COCHISE	A	LODE	2018	11/05/2015	14 0200S 0220E 009	NE,SE
AMC436661	AMC436659	ARMONT#3	COCHISE	A	LODE	2018	11/05/2015	14 0200S 0220E 009	SE
AMC436660	AMC436659	ARMONT#2	COCHISE	A	LODE	2018	11/05/2015	14 0200S 0220E 009	NE,SE
AMC436659	AMC436659	ARMONT#1	COCHISE	A	LODE	2018	11/05/2015	14 0200S 0220E 009	SE

UNITED STATES
DEPARTMENT OF THE INTERIOR
BUREAU OF LAND MANAGEMENT
**MAINTENANCE FEE PAYMENT FORM
FOR PLACER MINING CLAIMS**

Amc 436659

Remitter Name: *Mansfield-Martin Exploration
Mining Inc.*
Mailing Address: *61 Morning View Way*
City, State, Zip: *Kaipali, MT. 59901*

Check here if this is a change of address.

FOR COUNTY RECORDER'S USE

No. of claims 53
Total due BLM \$ 8,215⁰⁰

- The maintenance fee may be paid by cash, check, money order, Bureau of Land Management (BLM) Declining Deposit Account, or credit card (VISA, American Express, Discover, or MasterCard). Payments must be remitted to the BLM State Office where your claim or site is recorded and received on or before September 1. If the payment is mailed, the envelope must be postmarked by a bona fide delivery service on or before September 1 and received at the proper BLM State Office within 15 calendar days after the due date. Payments may also be made by telephone using a credit card. A complete listing of BLM State Offices with their addresses and phone numbers can be found at <http://www.blm.gov>.
- The maintenance fee for the following claim(s) applies to the assessment year 2018.

CLAIM NAME	BLM SERIAL NO.	ACRES IN CLAIM	PAYMENT DUE TO THE BLM (See Instructions on Page 2)
<i>Armont # 1</i>	<i>AMC 436659</i>	<i>20</i>	<i>\$ 155.00</i>
<i>↓</i>	<i>↓</i>	<i>"</i>	<i>"</i>
<i>Armont # 10</i>	<i>AMC-436668</i>	<i>20</i>	<i>"</i>
<i>Armont # 19</i>	<i>AMC-436677</i>	<i>20</i>	<i>"</i>
<i>↓</i>	<i>↓</i>	<i>"</i>	<i>"</i>
<i>Armont # 45</i>	<i>AMC-436703</i>	<i>20</i>	<i>"</i>
<i>Armont # 47</i>	<i>AMC-436705</i>	<i>20</i>	<i>"</i>
<i>Armont # 57</i>	<i>AMC-436715</i>	<i>20</i>	<i>"</i>
<i>↓</i>	<i>↓</i>	<i>"</i>	<i>"</i>
<i>Armont # 72</i>	<i>AMC-436730</i>	<i>1</i>	<i>"</i>

Use a separate sheet for additional claim names, serial numbers, and claimant names and addresses.

(Continued on page 2)

Read out ATTACHED

Receipt # 3973629

4083276

AT 9/15/17

RECEIVED
BLM AZ STATE OFFICE
2017 SEP - 5 P 2:47
PHOENIX, ARIZONA



U.S Department of Interior Bureau of Land Management

Total Claims: 53

Total Fees: \$8,215.00

Serial Number	Claim Name	Claimant Name	Amount
AMC436659	ARMONT#1	ARMONT INC	155.00
AMC436660	ARMONT#2	ARMONT INC	155.00
AMC436661	ARMONT#3	ARMONT INC	155.00
AMC436662	ARMONT#4	ARMONT INC	155.00
AMC436663	ARMONT#5	ARMONT INC	155.00
AMC436664	ARMONT#6	ARMONT INC	155.00
AMC436665	ARMONT#7	ARMONT INC	155.00
AMC436666	ARMONT#8	ARMONT INC	155.00
AMC436667	ARMONT#9	ARMONT INC	155.00
AMC436668	ARMONT#10	ARMONT INC	155.00
AMC436677	ARMONT#19	ARMONT INC	155.00
AMC436678	ARMONT#20	ARMONT INC	155.00
AMC436679	ARMONT#21	ARMONT INC	155.00
AMC436680	ARMONT#22	ARMONT INC	155.00
AMC436681	ARMONT#23	ARMONT INC	155.00
AMC436682	ARMONT#24	ARMONT INC	155.00
AMC436683	ARMONT#25	ARMONT INC	155.00
AMC436684	ARMONT#26	ARMONT INC	155.00
AMC436685	ARMONT#27	ARMONT INC	155.00
AMC436686	ARMONT#28	ARMONT INC	155.00
AMC436687	ARMONT#29	ARMONT INC	155.00
AMC436688	ARMONT#30	ARMONT INC	155.00
AMC436689	ARMONT#31	ARMONT INC	155.00
AMC436690	ARMONT#32	ARMONT INC	155.00
AMC436691	ARMONT#33	ARMONT INC	155.00
AMC436692	ARMONT#34	ARMONT INC	155.00
AMC436693	ARMONT#35	ARMONT INC	155.00
AMC436694	ARMONT#36	ARMONT INC	155.00
AMC436695	ARMONT#37	ARMONT INC	155.00
AMC436696	ARMONT#38	ARMONT INC	155.00
AMC436697	ARMONT#39	ARMONT INC	155.00
AMC436698	ARMONT#40	ARMONT INC	155.00
AMC436699	ARMONT#41	ARMONT INC	155.00
AMC436700	ARMONT#42	ARMONT INC	155.00
AMC436701	ARMONT#43	ARMONT INC	155.00
AMC436702	ARMONT#44	ARMONT INC	155.00
AMC436703	ARMONT#45	ARMONT INC	155.00

PHOENIX, ARIZONA
 2017 SEP -5 P 2:48
 BLM AZ STATE OFFICE
 RECEIVED

Date:08/31/2017

Page 1 of 2

This is a listing of claims selected for payment for the 2018 assessment year and not an official receipt. You will receive a receipt from the BLM office managing the lands where the claim is located

Serial Number	Claim Name	Claimant Name	Amount
AMC436705	ARMONT#47	ARMONT INC	155.00
AMC436715	ARMONT#57	ARMONT INC	155.00
AMC436716	ARMONT#58	ARMONT INC	155.00
AMC436718	ARMONT#60	ARMONT INC	155.00
AMC436719	ARMONT#61	ARMONT INC	155.00
AMC436720	ARMONT#62	ARMONT INC	155.00
AMC436721	ARMONT#63	ARMONT INC	155.00
AMC436722	ARMONT#64	ARMONT INC	155.00
AMC436723	ARMONT#65	ARMONT INC	155.00
AMC436724	ARMONT#66	ARMONT INC	155.00
AMC436725	ARMONT#67	ARMONT INC	155.00
AMC436726	ARMONT#68	ARMONT INC	155.00
AMC436727	ARMONT#69	ARMONT INC	155.00
AMC436728	ARMONT#70	ARMONT INC	155.00
AMC436729	ARMONT#71	ARMONT INC	155.00
AMC436730	ARMONT#72	ARMONT INC	155.00

RECEIVED
 BLM AZ STATE OFFICE
 2017 SEP - 5 P 2:48
 PHOENIX, ARIZONA

United States Department of the Interior
Bureau of Land Management
 DIV OF LANDS, MINRLS & ENERGY
 ONE N CENTRAL AVE
 PHOENIX, AZ 85004 -4427
 Phone: 602-417-9200

Receipt

No: 3972629

Transaction #: 4082276	
Date of Transaction: 09/06/2017	
CUSTOMER:	
MANSFIELD MARTIN EXPLORATION AND MINING INC 61 MORNING VIEW WAY KALISPELL, MT 59901-7204 US	


LINE #	QTY	DESCRIPTION	REMARKS	UNIT PRICE	TOTAL
1	1.00	LOCATABLE MINERALS / MINING CLAIMS- NOT NEW-UNADJUD, ONE AUTH NO. ONLY / MINING CLAIM MONEY RECEIVED CASES: AMC436659/\$8215.00	MAINT 2018/53	- n/a -	8215.00
TOTAL:					\$8,215.00

PAYMENT INFORMATION				
NOTE: Items will appear on credit card statement as "Bureau of Land Mgmt CO".				
1	AMOUNT:	8215.00	POSTMARKED:	N/A
	TYPE:	CREDIT CARD	RECEIVED:	09/06/2017
	NAME:	MANSFIELD MARTIN EXPLORATION AND MINING INC 61 MORNING VIEW WAY KALISPELL MT 59901-7204 US		
	CARD NO:	XXXXXXXXXXXX2713	AUTH CODE:	088060
	NAME ON CARD:	MM E AND SVCS		
	EXPIRES:	04/2020		
	SIGNATURE:			

REMARKS
<i>QCD - also included - not sure it has been processed</i>

This receipt was generated by the automated BLM Collections and Billing System and is a paper representation of a portion of the official electronic record contained therein.

PRIORITY[®] ★ MAIL ★

-  DATE OF DELIVERY SPECIFIED*
-  USPS TRACKING[™] INCLUDED*
-  INSURANCE INCLUDED*
-  PICKUP AVAILABLE

* Domestic only

WHEN USED INTERNATIONALLY,
A CUSTOMS DECLARATION
LABEL MAY BE REQUIRED.

FROM:

Manfred D. Mantio
61 Morning View Way
Kalispell, Montana
59901

MAILED AT:
3:00 PM



TO:

BLM
1 North Central Ave
#800
Phoenix, Arizona
85004

PHOENIX, ARIZONA



PS00001000014

2017 SEP - 5 P 2 17

SEP 1 2017
KALISPELL OFFICE
14 x 9.5

VISIT US AT USPS.COM[®]
ORDER FREE SUPPLIES ONLINE



This envelope is made from post-consumer waste. Please recycle - again.

This packaging is the property of the U.S. Postal Service and is provided solely for use in sending Priority Mail[®] shipments. Misuse may be a violation of federal law. This packaging is not for resale. EP14F © U.S. Postal Service; July 2013; All rights reserved.

PRIORITY[®]

★ MAIL ★



FLAT RATE ENVELOPE
ONE RATE ★ ANY WEIGHT*



PS00001000014

EP14F July 2013
OD: 12.5 x 9.5



* Domestic only. * For International shipments, the maximum weight is 4 lbs.

436659

MAINTENANCE FEE PAYMENT

Claimant Name: ARMONT, Inc.
Address: 128 North Maricopa Road
City: Salispeil State: AZ Zip: 85901
Telephone: 466-257-5380 or 270-2004
E-mail address: jtb@gausta.com
Signature: [Signature]

BLM
Date
Stamp
2016 SEP -6 PM 4: 14
PHOENIX, ARIZONA
RECEIVED

Check here if this is a change of address.

LINE NO.	AMC NUMBER	CLAIM/SITE NAME	COUNTY RECORDER DATA (If available)	TWP	RNG	SEC
1	436659	ARMONT #1	2015-20350			
2	↓	↓	↓			
3						
4						
5						
6						
7	↓	↓	↓			
8	436730	ARMONT #72	2015-20421			
9						
10						

List additional claims on Form MCF114.

**Bureau of Land Management
Arizona State Office**
www.blm.gov/az/

No. of Claims*: 72 x \$155 = 11,160⁰⁰
Check No: 1005 Init. _____
Receipt No.: 3655207
For BLM Use Only

* \$155 per lode mining claim, mill site, or tunnel site; and \$155 for each 20 acres or portion thereof for each placer mining claim.

Form: MCF112
Revised July 2014

This form is available from the Arizona Geological Survey and may be reproduced.

INTERESTED
SEP 09 2016
BY: RAM

This envelope is made from post-consumer waste. Please recycle - again.

U.S. POSTAGE
PAID
KALISPELL, MT
59901
SEP 01 16
AMOUNT
\$2.90
R2303S101636-16



85004


PRESS FIRMLY TO SEAL

PRIORITY MAIL
POSTAGE REQUIRED

PRIORITY MAIL

- DATE OF DELIVERY SPECIFIED*
- USPS TRACKING™ INCLUDED*
- INSURANCE INCLUDED*
- PICKUP AVAILABLE
* Domestic only

United States Postal Service®
SIGNATURE CONFIRMATION™



2315 0610 0000 2250 2760



PS00001000014

EP14F July 2013
OD: 12.5 x 9.5

PRIORITY MAIL



VISIT US AT USPS.COM®
ORDER FREE SUPPLIES ONLINE

FROM: *ARMONT, INC.
128 N. MERIDIAN RD.
KALISPELL, MT 59901*

TO: *BLM ARIZONA
ONE NORTH CENTRAL AVE.
SUITE 800
PHOENIX, AZ
85004-4427*



Label 228, March 2016

FOR DOMESTIC AND INTERNATIONAL USE

VISIT US AT USPS.COM®
ORDER FREE SUPPLIES ONLINE



This packaging is the property of the U.S. Postal Service® and is provided solely for use in sending Priority Mail® shipments. Misuse may be a violation of federal law. This packaging is not for resale. EP14F © U.S. Postal Service; July 2013; All rights reserved.

PRIORITY[®] ★ MAIL ★



FLAT RATE ENVELOPE
ONE RATE ★ ANY WEIGHT*



PS00001000014

EP14F July 2013
OD: 12.5 x 9.5

PHOENIX, ARIZONA

2016 SEP - 6 PM 4: 14

RECEIVED
BLM AZ STATE OFFICE



* Domestic only. * For international shipments, the maximum weight is 4 lbs.

United States Department of the Interior
Bureau of Land Management
 DIV OF LANDS, MINRLS & ENERGY
 ONE N CENTRAL AVE
 PHOENIX, AZ 85004 -4427
 Phone: 602-417-9200

Receipt

No: 3655207

Transaction #: 3759268	
Date of Transaction: 09/08/2016	
CUSTOMER:	
ARMONT INC 128 N MERIDIAN RD KALISPELL, MT 59901-3848 US	

LINE #	QTY	DESCRIPTION	REMARKS	UNIT PRICE	TOTAL
1	1.00	LOCATABLE MINERALS / MINING CLAIMS- NOT NEW-UNADJUD, ONE AUTH NO. ONLY / MINING CLAIM MONEY RECEIVED CASES: AMC436659/\$11160.00	MAINT 2017/72	- n/a -	11160.00
TOTAL:					\$11,160.00

*REFUND OF \$2945
 PROCESSED
 10/22/2016
 ON AMC
 AMC436659
 AMC436676
 AMC436704
 AMC436706
 AMC436714
 AMC436717
 CLAIMS
 CLOSED FOR
 LAND
 STATUS.
 RM*

PAYMENT INFORMATION					
1	AMOUNT:	11160.00	POSTMARKED:	09/01/2016	
	TYPE:	CHECK	RECEIVED:	09/06/2016	
	CHECK NO:	1005			
	NAME:	ARMADA MINERALS INC BOX 1218 TOMBSTONE AZ 85638 US			

REMARKS

This receipt was generated by the automated BLM Collections and Billing System and is a paper representation of a portion of the official electronic record contained therein.

NOTICE!!

These documents have been scanned!

Do not place un-scanned documents beneath this notice!

Do not remove this notice from this file!

GPO Jacket No. 560-102
Print Order 61540
Rise Business Services, LLC
Job=AZ15 5/6/2019



Box Number= AZ15020



Claim Begin-End: AMC436659-AMC436730

5 Miscellaneous



AZ15020-23

AMC435945-AMC436659

AMC436659

Authorized Date 10/12/2016

Instructions to Accounts AZ BLM REFUND \$2945, TO ARMADA MINERALS INC, FOR 2017
MAINTENANCE FEES ON CLOSED CLAIMS, ON AMC436669-
AMC436676, AMC436704, AMC436706-AMC436714, AMC436717,
RECEIPT #3655207. RM

Login ID 6222

Entry Date 10/12/2016

Total Amount \$2,945.00

United States Department of the Interior
Bureau of Land Management
 DIV OF LANDS, MINRLS & ENERGY
 ONE N CENTRAL AVE
 PHOENIX, AZ 85004 -4427
 Phone: 602-417-9200

Receipt

No: 3655207

Transaction #: 3759268	
Date of Transaction: 09/08/2016	
CUSTOMER:	
ARMONT INC 128 N MERIDIAN RD KALISPELL, MT 59901-3848 US	

LINE #	QTY	DESCRIPTION	REMARKS	UNIT PRICE	TOTAL
1	1.00	LOCATABLE MINERALS / MINING CLAIMS- NOT NEW-UNADJUD, ONE AUTH NO. ONLY / MINING CLAIM MONEY RECEIVED CASES: AMC436659/\$11160.00	MAINT 2017/72	- n/a -	11160.00
TOTAL:					\$11,160.00

Refund processed on claims closed for LMS SIMMS # 2945 processed 10/12/2016 DM

PAYMENT INFORMATION			
1	AMOUNT:	11160.00	POSTMARKED: 09/01/2016
	TYPE:	CHECK	RECEIVED: 09/06/2016
	CHECK NO:	1005	
	NAME:	ARMADA MINERALS INC BOX 1218 TOMBSTONE AZ 85638 US	

REMARKS

This receipt was generated by the automated BLM Collections and Billing System and is a paper representation of a portion of the official electronic record contained therein.

Amc436659

Authorized Date09/13/2016

Instructions to Accounts AZ BLM REFUND \$3648, TO HENRY & MUNROE LLC, FOR
LOCATION AND 2016 MAINT FEES ON CLAIMS CLOSED FOR LAND
STATUS, ON AMC436669-AMC436676, AMC436704, AMC436706-
AMC436714, AMC436717, RECEIPT #3490231. RM

Login ID6222

Entry Date09/13/2016

Total Amount\$3,648.00

NOTICE!!

These documents have been scanned!

Do not place un-scanned documents beneath this notice!

Do not remove this notice from this file!

GPO Jacket No. 560-102
Print Order 61540
Rise Business Services, LLC
Job=AZ15 5/6/2019



Box Number= AZ15020



Claim Begin-End: AMC436659-AMC436730

6 Location Notices-Amendments and Supporting Documents



AZ15020-23

AMC435945-AMC436659

Mining Claim Status Report

Data Entered: 12/18/16 Ram

MTP Checked By: 12/18/16 Ram

GEO Checked By: 12/18/16 Ram

LEAD SERIAL NUMBER: AMC 436659 thru AMC 436730

NUMBER OF CLAIMS & TYPE:

72 LODE
____ PLACER
____ ASSOCIATION PLACER
____ MILL SITE
____ TUNNEL SITE

CHARGES:

Location Fee @ \$37 = \$ 2664.00
Processing Fee @ \$20 = \$ 1440.00
Maintenance Fee @ \$155 = \$ 11160.00
Add'l Maint Fee for Assoc Placer = \$ _____
SUBTOTAL \$ 15264.00
Other Fees \$ _____
Other Fees \$ _____
TOTAL \$ 15264.00

TOTAL ACREAGE: N/A Per Claim
(Placer Only)

NUMBER OF LOCATORS: 1

DOCUMENTS RECEIVED VIA: Over-the-Counter [] Mail [] **TIMELY FILED:** Yes [] No []

LEGAL DESCRIPTION: T 20S R 22E SEC 9, 22
T _____ R _____ SEC _____
T _____ R _____ SEC _____
T _____ R _____ SEC _____
T _____ R _____ SEC _____

BLM [] FOREST SERVICE [] _____ SUBJ TO PL 359: Yes [] No []
WILDERNESS AREA [] _____

SPLIT ESTATE: N/A [] SX [] PX [] OTHER [] _____
SRHA [] Was proper Notice filed if located on SHRA Land? Yes [] No []

RECONVEYED MINERALS ON BLM LAND REQUIRE OPENING ORDER FROM 1944 TO 1993:

Open to Entry On _____ N/A []

COMMENTS/STATUS: VOID [] PARTIALLY VOID [] PVT MINERALS [] WITHDRAWN LANDS []
OTHER [] POSTMARKED 2/2/2016. 90 DAYS 2/3/2016.

AMC 436717 ARMONT #159 ME PAT 422/428
SEC 9 1100631 SRHE

[] Claimant acknowledges that portions of the following claim(s) site(s) may be void or voidable.

Printed Name of Claimant _____ Signature of Claimant _____

*****FINAL ADJUDICATION*****

DATE 6/29/2016 INITIALS RM

AMC 436659

LOCATION NOTICE FOR LODE MINING CLAIM

NOTICE IS HEREBY GIVEN that **ARMONT #1**, a lode mining claim, has been located by **ARMONT INC**, whose current mailing address is:

ARMONT INC
128 North Meridian Road
Kalispell, Montana

The general course of this claim is **NORTH-SOUTH**, and it is situated in **COCHISE COUNTY, ARIZONA**.

This claim is **1500 FEET** in length and **600 FEET** in width. This claim runs **300 FEET** on either side of the location monument on which this location notice is posted, and approximately **15 FEET** in a **NORTHERLY** direction to the **NORTH END LINE** and **1485 FEET** in a **SOUTHERLY** direction to the **SOUTH END LINE**. This claim is marked by six monuments, one at each corner and one at the center of each end line of the claim.

The location monument on which this notice is posted is situated within **SECTION 9, TOWNSHIP 20 S, RANGE 22 E**, Gila Salt River Base and Meridian, Arizona, and this claim encompasses portions of the **SE QUARTER** of this section.

The locality of this claim with reference to some natural object or permanent monument and additional information (if any) concerning its locality are as follows:

Southwest of Tombstone, Arizona, just off Charleston Road: The SOUTHEAST corner marker of this claim is at the SOUTHEAST CORNER SECTION MARKER.

DATED AND POSTED on the ground this **5th day of November, 2015**.

LOCATOR: John H. Escapule
John H. Escapule, Agent for ARMONT INC

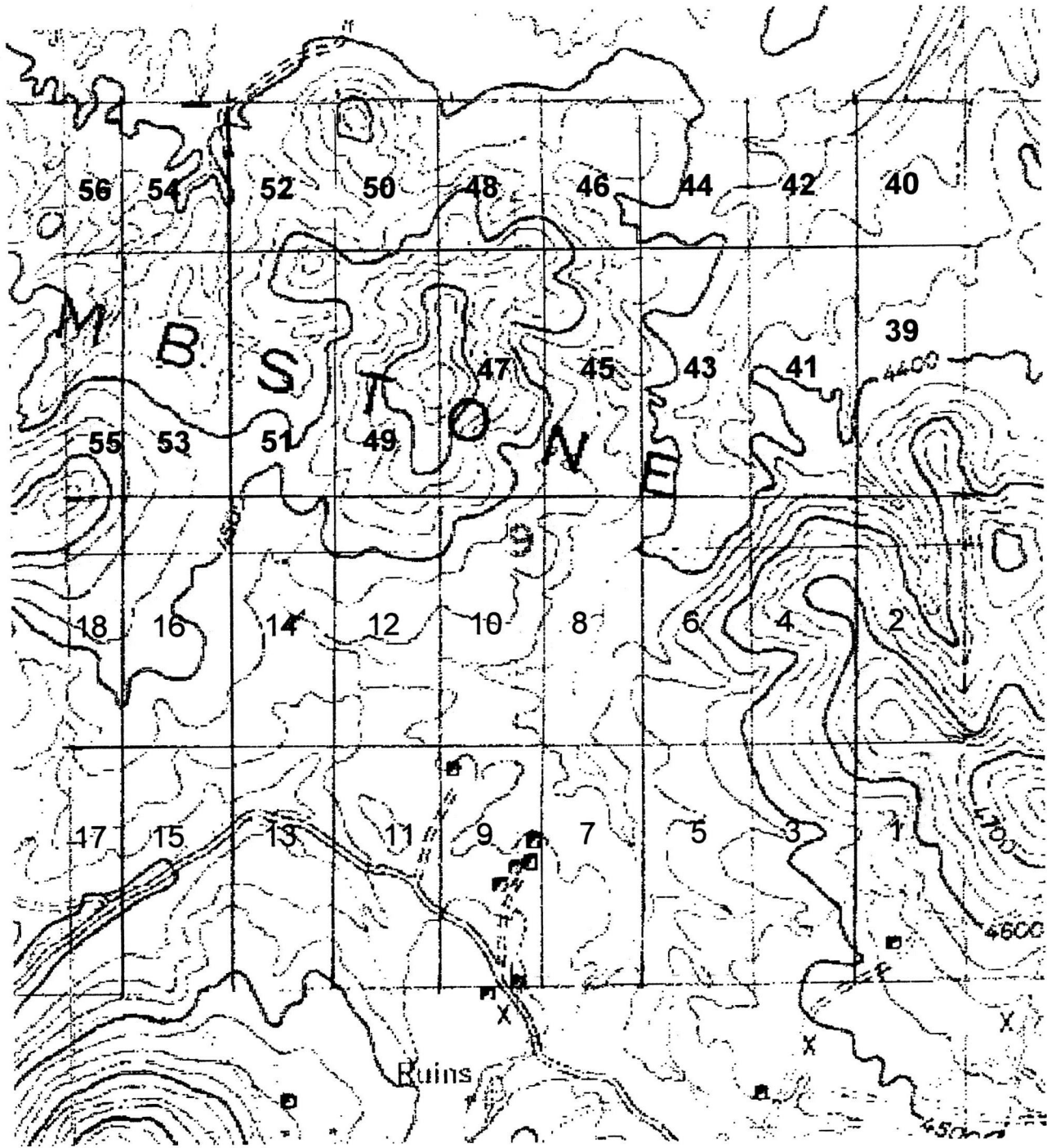
RECEIVED
PLM / REGISTERED OFFICE
2016 FEB - 8 P 4: 00
PHOENIX, ARIZONA

AMC436659

SECTION 9 T20S R22E



14.5 cm + 1 mile



AMC436659

LOCATION NOTICE FOR LODE MINING CLAIM

NOTICE IS HEREBY GIVEN that **ARMONT #2**, a lode mining claim, has been located by **ARMONT INC**, whose current mailing address is:

ARMONT INC
128 North Meridian Road
Kalispell, Montana

The general course of this claim is **NORTH-SOUTH**, and it is situated in **COCHISE COUNTY, ARIZONA**.

This claim is **1500 FEET** in length and **600 FEET** in width. This claim runs **300 FEET** on either side of the location monument on which this location notice is posted, and approximately **15 FEET** in a **SOUTHERLY** direction to the **SOUTH END LINE** and **1485 FEET** in a **NORTHERLY** direction to the **NORTH END LINE**. This claim is marked by six monuments, one at each corner and one at the center of each end line of the claim.

The location monument on which this notice is posted is situated within **SECTION 9, TOWNSHIP 20 S, RANGE 22 E**, Gila Salt River Base and Meridian, Arizona, and this claim encompasses portions of the **SE & NE QUARTERS** of this section.

The locality of this claim with reference to some natural object or permanent monument and additional information (if any) concerning its locality are as follows:

Southwest of Tombstone, Arizona, just off Charleston Road: The SOUTHEAST corner marker of this claim is on the EAST SECTION LINE and 1500 feet north of the SOUTHEAST CORNER SECTION MARKER.

DATED AND POSTED on the ground this **5th day of November, 2015**.

LOCATOR: John H. Escapule

John H. Escapule, Agent for **ARMONT INC**

PHOENIX, ARIZONA

2016 FEB - 8 P 4: 00

RECEIVED
CLM / RECORDS OFFICE

AMC436660

SECTION 9 T20S R22E



14.5 cm + 1 mile



AMC436660

LOCATION NOTICE FOR LODE MINING CLAIM

NOTICE IS HEREBY GIVEN that **ARMONT #3**, a lode mining claim, has been located by **ARMONT INC**, whose current mailing address is:

ARMONT INC
128 North Meridian Road
Kalispell, Montana

The general course of this claim is **NORTH-SOUTH**, and it is situated in **COCHISE COUNTY, ARIZONA**.

This claim is **1500 FEET** in length and **600 FEET** in width. This claim runs **300 FEET** on either side of the location monument on which this location notice is posted, and approximately **15 FEET** in a **NORTHERLY** direction to the **NORTH END LINE** and **1485 FEET** in a **SOUTHERLY** direction to the **SOUTH END LINE**. This claim is marked by six monuments, one at each corner and one at the center of each end line of the claim.

The location monument on which this notice is posted is situated within **SECTION 9, TOWNSHIP 20 S, RANGE 22 E**, Gila Salt River Base and Meridian, Arizona, and this claim encompasses portions of the **SE QUARTER** of this section.

The locality of this claim with reference to some natural object or permanent monument and additional information (if any) concerning its locality are as follows:

Southwest of Tombstone, Arizona, just off Charleston Road: The SOUTHEAST corner marker of this claim is on the SOUTH SECTION LINE, 600 feet west of the SOUTHEAST CORNER SECTION MARKER.

DATED AND POSTED on the ground this **5th day of November, 2015**.

LOCATOR: John H. Escapule
John H. Escapule, Agent for **ARMONT INC**

PHOENIX, ARIZONA

2016 FEB - 8 P 4: 01

RECEIVED
PLM / RECORDERS OFFICE

AMC436661

SECTION 9 T20S R22E



14.5 cm + 1 mile



AMC436661

LOCATION NOTICE FOR LODE MINING CLAIM

NOTICE IS HEREBY GIVEN that **ARMONT #4**, a lode mining claim, has been located by **ARMONT INC**, whose current mailing address is:

ARMONT INC
128 North Meridian Road
Kalispell, Montana

The general course of this claim is **NORTH-SOUTH**, and it is situated in **COCHISE COUNTY, ARIZONA**.

This claim is **1500 FEET** in length and **600 FEET** in width. This claim runs **300 FEET** on either side of the location monument on which this location notice is posted, and approximately **15 FEET** in a **SOUTHERLY** direction to the **SOUTH END LINE** and **1485 FEET** in a **NORTHERLY** direction to the **NORTH END LINE**. This claim is marked by six monuments, one at each corner and one at the center of each end line of the claim.

The location monument on which this notice is posted is situated within **SECTION 9, TOWNSHIP 20 S, RANGE 22 E**, Gila Salt River Base and Meridian, Arizona, and this claim encompasses portions of the **SE & NE QUARTERS** of this section.

The locality of this claim with reference to some natural object or permanent monument and additional information (if any) concerning its locality are as follows:

Southwest of Tombstone, Arizona, just off Charleston Road: The SOUTHEAST corner marker of this claim is 600 feet west and 1500 feet north of the SOUTHEAST CORNER SECTION MARKER.

DATED AND POSTED on the ground this **5th day of November, 2015**.

LOCATOR: John H. Escapule
John H. Escapule, Agent for **ARMONT INC**



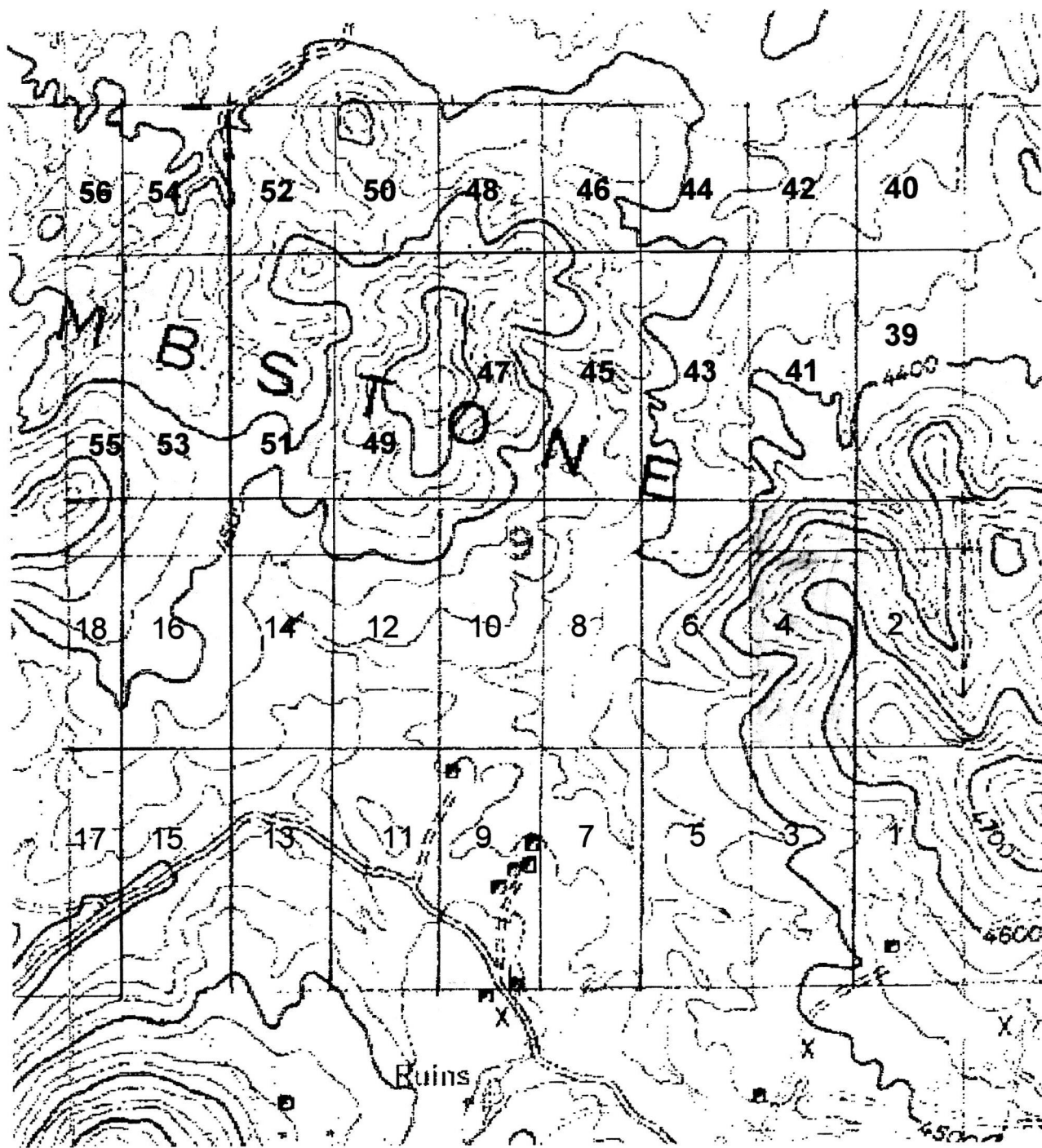
RECEIVED
PLM & SERVICE
2016 FEB - 8 P 4: 01
PHOENIX, ARIZONA

AMC436662

SECTION 9 T20S R22E



14.5 cm + 1 mile



AHC436662

LOCATION NOTICE FOR LODE MINING CLAIM

NOTICE IS HEREBY GIVEN that **ARMONT #5**, a lode mining claim, has been located by **ARMONT INC**, whose current mailing address is:

ARMONT INC
128 North Meridian Road
Kalispell, Montana

The general course of this claim is **NORTH-SOUTH**, and it is situated in **COCHISE COUNTY, ARIZONA**.

This claim is **1500 FEET** in length and **600 FEET** in width. This claim runs **300 FEET** on either side of the location monument on which this location notice is posted, and approximately **15 FEET** in a **NORTHERLY** direction to the **NORTH END LINE** and **1485 FEET** in a **SOUTHERLY** direction to the **SOUTH END LINE**. This claim is marked by six monuments, one at each corner and one at the center of each end line of the claim.

The location monument on which this notice is posted is situated within **SECTION 9, TOWNSHIP 20 S, RANGE 22 E**, Gila Salt River Base and Meridian, Arizona, and this claim encompasses portions of the **SE QUARTER** of this section.

The locality of this claim with reference to some natural object or permanent monument and additional information (if any) concerning its locality are as follows:

Southwest of Tombstone, Arizona, just off Charleston Road: The SOUTHEAST corner marker of this claim is on the SOUTH SECTION LINE, 1200 feet west of the SOUTHEAST CORNER SECTION MARKER.

DATED AND POSTED on the ground this **5th day of November, 2015**.

LOCATOR: John H. Escapule

John H. Escapule, Agent for **ARMONT INC**

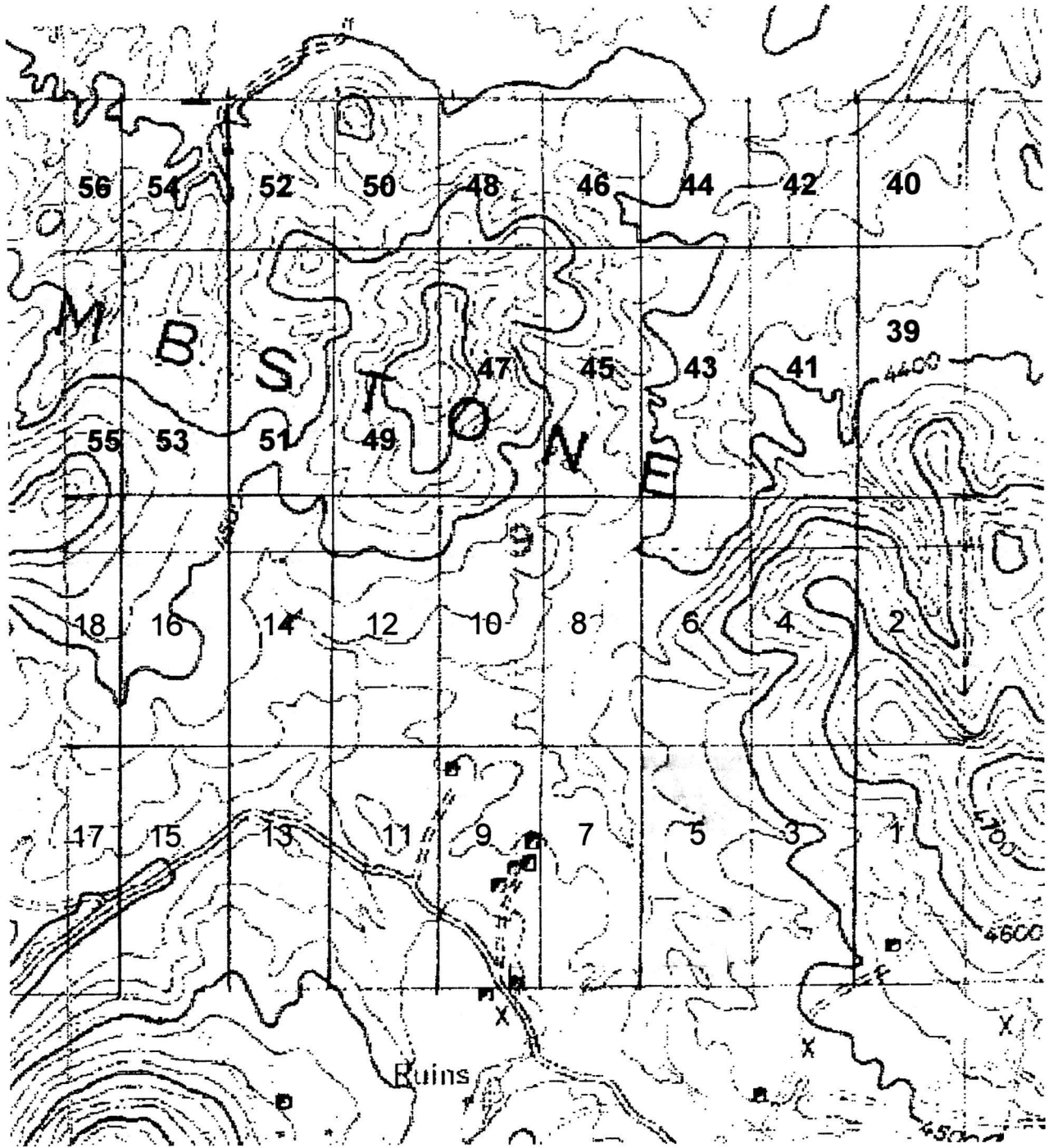
RECEIVED
CLERK'S OFFICE
2016 FEB - 8 P 4: 01
PHOENIX, ARIZONA

AMC436663

SECTION 9 T20S R22E



14.5 cm + 1 mile



AHC436663

LOCATION NOTICE FOR LODE MINING CLAIM

NOTICE IS HEREBY GIVEN that **ARMONT #6**, a lode mining claim, has been located by **ARMONT INC**, whose current mailing address is:

ARMONT INC
128 North Meridian Road
Kalispell, Montana

The general course of this claim is **NORTH-SOUTH**, and it is situated in **COCHISE COUNTY, ARIZONA**.

This claim is **1500 FEET** in length and **600 FEET** in width. This claim runs **300 FEET** on either side of the location monument on which this location notice is posted, and approximately **15 FEET** in a **SOUTHERLY** direction to the **SOUTH END LINE** and **1485 FEET** in a **NORTHERLY** direction to the **NORTH END LINE**. This claim is marked by six monuments, one at each corner and one at the center of each end line of the claim.

The location monument on which this notice is posted is situated within **SECTION 9, TOWNSHIP 20 S, RANGE 22 E**, Gila Salt River Base and Meridian, Arizona, and this claim encompasses portions of the **SE & NE QUARTERS** of this section.

The locality of this claim with reference to some natural object or permanent monument and additional information (if any) concerning its locality are as follows:

Southwest of Tombstone, Arizona, just off Charleston Road: The SOUTHEAST corner marker of this claim is 1200 feet west and 1500 feet north of the SOUTHEAST CORNER SECTION MARKER.

DATED AND POSTED on the ground this **5th day of November, 2015**.

LOCATOR: John H. Escapule
John H. Escapule, Agent for **ARMONT INC**

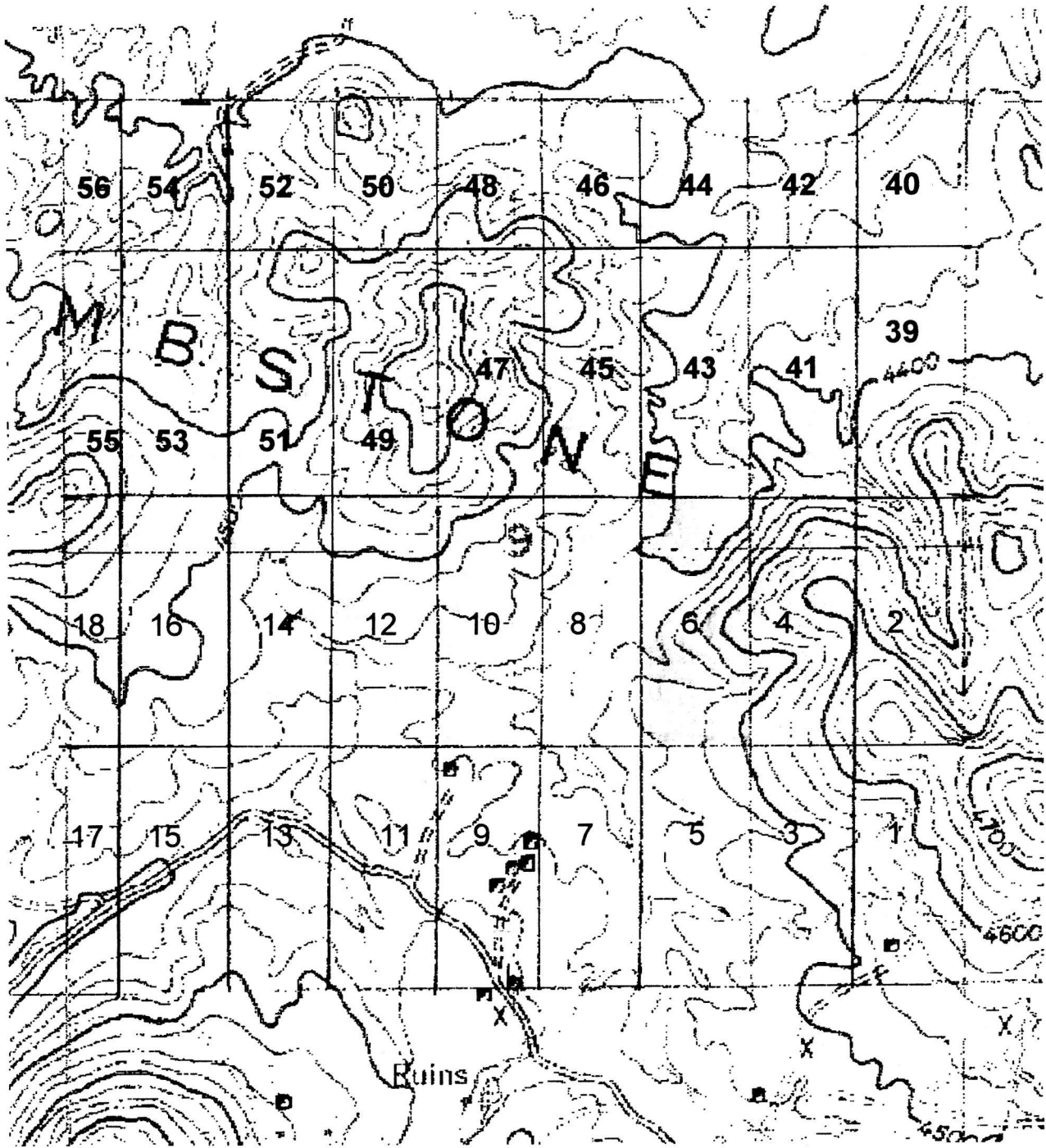
RECEIVED
CLERK'S OFFICE
2016 FEB - 8 P 4: 01
PHOENIX, ARIZONA

ANCL 436664

SECTION 9 T20S R22E



14.5 cm + 1 mile



AMC436664

LOCATION NOTICE FOR LODE MINING CLAIM

NOTICE IS HEREBY GIVEN that **ARMONT #7**, a lode mining claim, has been located by **ARMONT INC**, whose current mailing address is:

ARMONT INC
128 North Meridian Road
Kalispell, Montana

The general course of this claim is **NORTH-SOUTH**, and it is situated in **COCHISE COUNTY, ARIZONA**.

This claim is **1500 FEET** in length and **600 FEET** in width. This claim runs **300 FEET** on either side of the location monument on which this location notice is posted, and approximately **15 FEET** in a **NORTHERLY** direction to the **NORTH END LINE** and **1485 FEET** in a **SOUTHERLY** direction to the **SOUTH END LINE**. This claim is marked by six monuments, one at each corner and one at the center of each end line of the claim.

The location monument on which this notice is posted is situated within **SECTION 9, TOWNSHIP 20 S, RANGE 22 E**, Gila Salt River Base and Meridian, Arizona, and this claim encompasses portions of the **SE QUARTER** of this section.

The locality of this claim with reference to some natural object or permanent monument and additional information (if any) concerning its locality are as follows:

Southwest of Tombstone, Arizona, just off Charleston Road: The SOUTHEAST corner marker of this claim is on the SOUTH SECTION LINE, 1800 feet west of the SOUTHEAST CORNER SECTION MARKER.

DATED AND POSTED on the ground this **5th day of November, 2015**.

LOCATOR: *John H. Escapule*

John H. Escapule, Agent for **ARMONT INC**

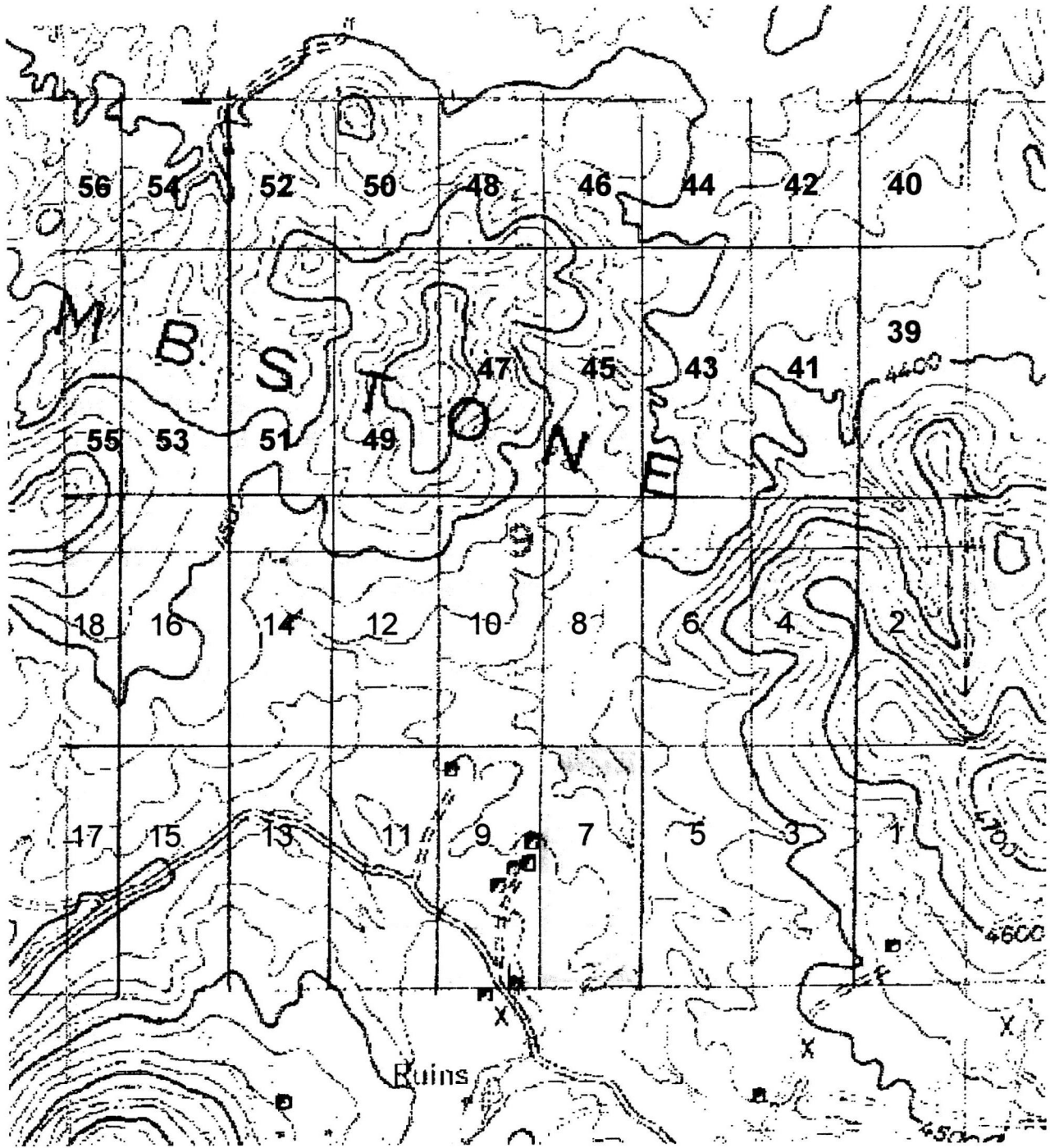
RECEIVED
PLM J. RECORDER
2016 FEB - 8 P 4: 01
PHOENIX, ARIZONA

AMC 436665

SECTION 9 T20S R22E



14.5 cm + 1 mile



AMC436665

LOCATION NOTICE FOR LODE MINING CLAIM

NOTICE IS HEREBY GIVEN that **ARMONT #8**, a lode mining claim, has been located by **ARMONT INC**, whose current mailing address is:

ARMONT INC
128 North Meridian Road
Kalispell, Montana

The general course of this claim is **NORTH-SOUTH**, and it is situated in **COCHISE COUNTY, ARIZONA**.

This claim is **1500 FEET** in length and **600 FEET** in width. This claim runs **300 FEET** on either side of the location monument on which this location notice is posted, and approximately **15 FEET** in a **SOUTHERLY** direction to the **SOUTH END LINE** and **1485 FEET** in a **NORTHERLY** direction to the **NORTH END LINE**. This claim is marked by six monuments, one at each corner and one at the center of each end line of the claim.

The location monument on which this notice is posted is situated within **SECTION 9, TOWNSHIP 20 S, RANGE 22 E**, Gila Salt River Base and Meridian, Arizona, and this claim encompasses portions of the **SE & NE QUARTERS** of this section.

The locality of this claim with reference to some natural object or permanent monument and additional information (if any) concerning its locality are as follows:

Southwest of Tombstone, Arizona, just off Charleston Road: The SOUTHEAST corner marker of this claim is 1800 feet west and 1500 feet north of the SOUTHEAST CORNER SECTION MARKER.

DATED AND POSTED on the ground this **5th day of November, 2015**.

LOCATOR: John H. Escapule
John H. Escapule, Agent for **ARMONT INC**

RECEIVED
PLM A... OFFICE
2016 FEB - 8 P 4: 01
PHOENIX, ARIZONA

AMC 436666

SECTION 9 T20S R22E



14.5 cm + 1 mile



AMC436666

LOCATION NOTICE FOR LODE MINING CLAIM

NOTICE IS HEREBY GIVEN that **ARMONT #9**, a lode mining claim, has been located by **ARMONT INC**, whose current mailing address is:

ARMONT INC
128 North Meridian Road
Kalispell, Montana

The general course of this claim is **NORTH-SOUTH**, and it is situated in **COCHISE COUNTY, ARIZONA**.

This claim is **1500 FEET** in length and **600 FEET** in width. This claim runs **300 FEET** on either side of the location monument on which this location notice is posted, and approximately **15 FEET** in a **NORTHERLY** direction to the **NORTH END LINE** and **1485 FEET** in a **SOUTHERLY** direction to the **SOUTH END LINE**. This claim is marked by six monuments, one at each corner and one at the center of each end line of the claim.

The location monument on which this notice is posted is situated within **SECTION 9, TOWNSHIP 20 S, RANGE 22 E**, Gila Salt River Base and Meridian, Arizona, and this claim encompasses portions of the **SE & SW QUARTERS** of this section.

The locality of this claim with reference to some natural object or permanent monument and additional information (if any) concerning its locality are as follows:

Southwest of Tombstone, Arizona, just off Charleston Road: The SOUTHEAST corner marker of this claim is on the SOUTH SECTION LINE, 2400 feet west of the SOUTHEAST CORNER SECTION MARKER.

DATED AND POSTED on the ground this **5th day of November, 2015**.

LOCATOR: John H. Escapule

John H. Escapule, Agent for **ARMONT INC**



PHOENIX, ARIZONA

2016 FEB - 8 P 4: 01

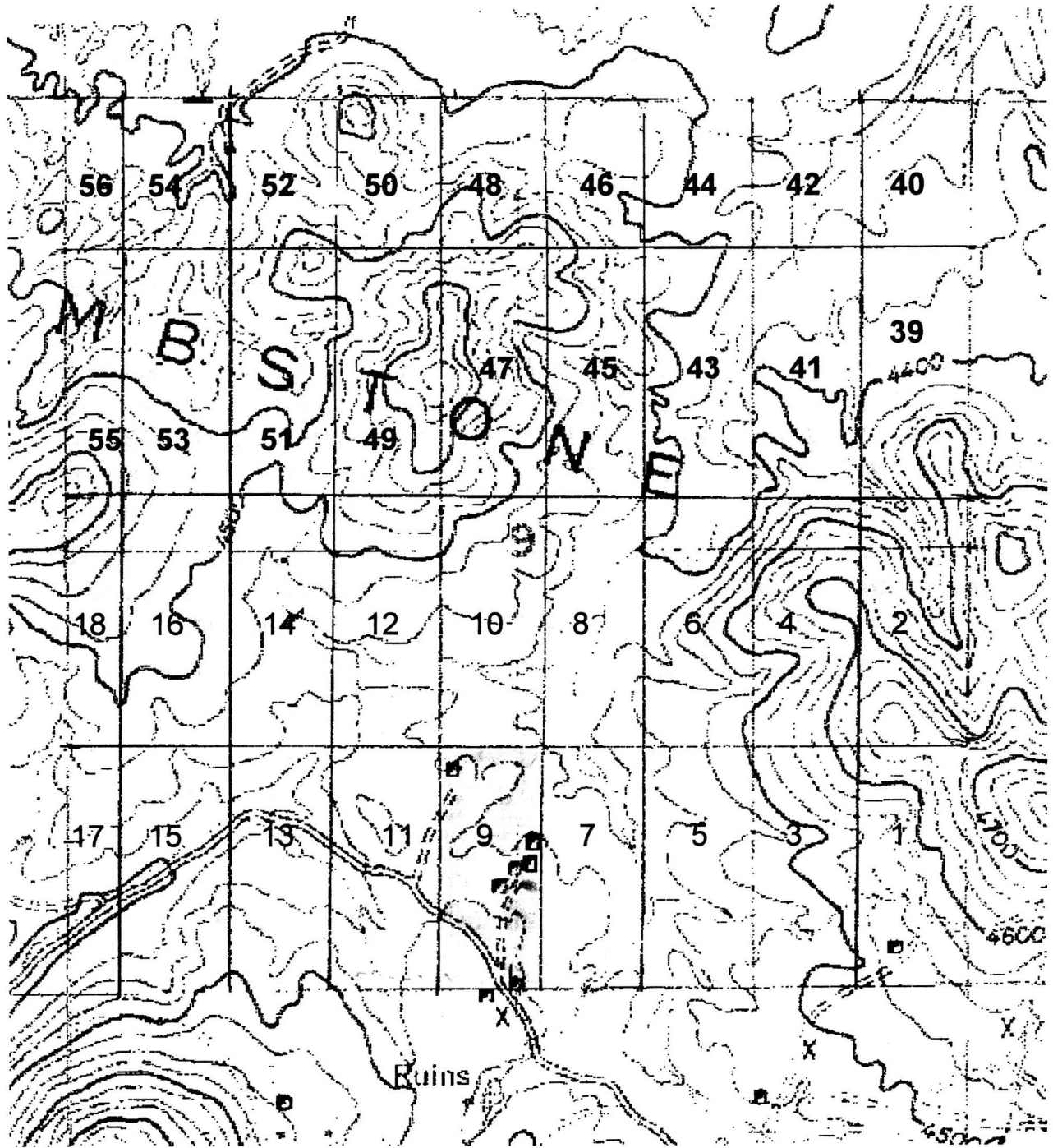
RECEIVED
ELM A. ... OFFICE

AMC436667

SECTION 9 T20S R22E



14.5 cm + 1 mile



AMC4366671

LOCATION NOTICE FOR LODE MINING CLAIM

NOTICE IS HEREBY GIVEN that **ARMONT #10**, a lode mining claim, has been located by **ARMONT INC**, whose current mailing address is:

ARMONT INC
128 North Meridian Road
Kalispell, Montana

The general course of this claim is **NORTH-SOUTH**, and it is situated in **COCHISE COUNTY, ARIZONA**.

This claim is **1500 FEET** in length and **600 FEET** in width. This claim runs **300 FEET** on either side of the location monument on which this location notice is posted, and approximately **15 FEET** in a **SOUTHERLY** direction to the **SOUTH END LINE** and **1485 FEET** in a **NORTHERLY** direction to the **NORTH END LINE**. This claim is marked by six monuments, one at each corner and one at the center of each end line of the claim.

The location monument on which this notice is posted is situated within **SECTION 9, TOWNSHIP 20 S, RANGE 22 E**, Gila Salt River Base and Meridian, Arizona, and this claim encompasses portions of the **SE, SW, NE, & NW QUARTERS** of this section.

The locality of this claim with reference to some natural object or permanent monument and additional information (if any) concerning its locality are as follows:

Southwest of Tombstone, Arizona, just off Charleston Road: The SOUTHEAST corner marker of this claim is 2400 feet west and 1500 feet north of the SOUTHEAST CORNER SECTION MARKER.

DATED AND POSTED on the ground this **5th day of November, 2015**.

LOCATOR: John H. Escapule
John H. Escapule, Agent for **ARMONT INC**

RECEIVED
CLERK'S OFFICE
2016 FEB - 8 P 4: 01
PHOENIX, ARIZONA

AMC436668

SECTION 9 T20S R22E



14.5 cm + 1 mile



AMC436668

LOCATION NOTICE FOR LODE MINING CLAIM

NOTICE IS HEREBY GIVEN that **ARMONT #11**, a lode mining claim, has been located by **ARMONT INC**, whose current mailing address is:

ARMONT INC
128 North Meridian Road
Kalispell, Montana

The general course of this claim is **NORTH-SOUTH**, and it is situated in **COCHISE COUNTY, ARIZONA**.

This claim is **1500 FEET** in length and **600 FEET** in width. This claim runs **300 FEET** on either side of the location monument on which this location notice is posted, and approximately **15 FEET** in a **NORTHERLY** direction to the **NORTH END LINE** and **1485 FEET** in a **SOUTHERLY** direction to the **SOUTH END LINE**. This claim is marked by six monuments, one at each corner and one at the center of each end line of the claim.

The location monument on which this notice is posted is situated within **SECTION 9, TOWNSHIP 20 S, RANGE 22 E**, Gila Salt River Base and Meridian, Arizona, and this claim encompasses portions of the **SW QUARTER** of this section.

The locality of this claim with reference to some natural object or permanent monument and additional information (if any) concerning its locality are as follows:

Southwest of Tombstone, Arizona, just off Charleston Road: The SOUTHWEST corner marker of this claim is on the SOUTH SECTION LINE, 1680 feet east of the SOUTHWEST CORNER SECTION MARKER.

DATED AND POSTED on the ground this **5th day of November, 2015**.

LOCATOR: John H. Escapule

John H. Escapule, Agent for **ARMONT INC**

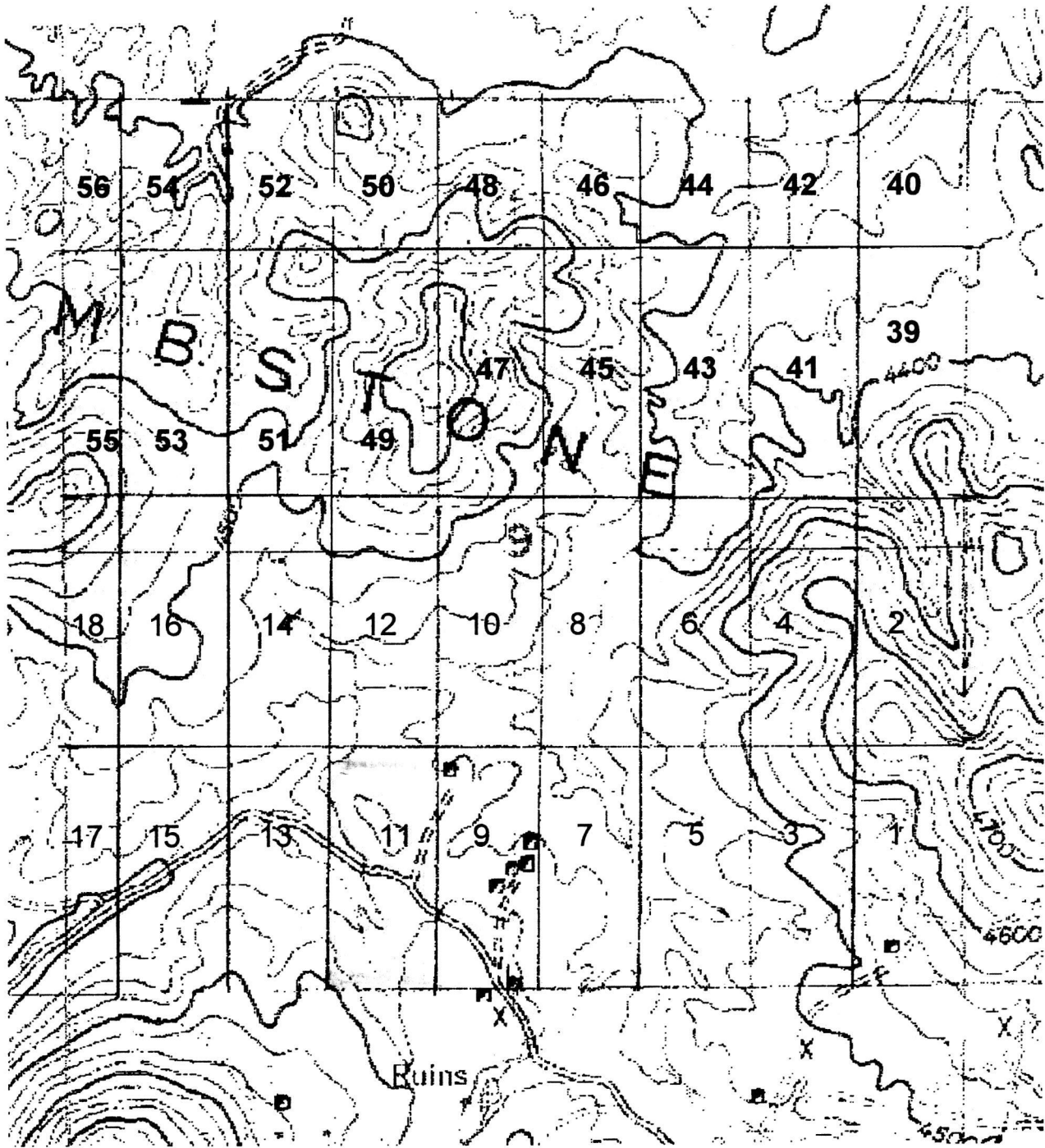
PHOENIX, ARIZONA
2016 FEB - 8 P 4: 01
FILM RECEIVED
OFFICE

AMC436669

SECTION 9 T20S R22E



14.5 cm + 1 mile



AMC436669

LOCATION NOTICE FOR LODE MINING CLAIM

NOTICE IS HEREBY GIVEN that **ARMONT #12**, a lode mining claim, has been located by **ARMONT INC**, whose current mailing address is:

ARMONT INC
128 North Meridian Road
Kalispell, Montana

The general course of this claim is **NORTH-SOUTH**, and it is situated in **COCHISE COUNTY, ARIZONA**.

This claim is **1500 FEET** in length and **600 FEET** in width. This claim runs **300 FEET** on either side of the location monument on which this location notice is posted, and approximately **15 FEET** in a **SOUTHERLY** direction to the **SOUTH END LINE** and **1485 FEET** in a **NORTHERLY** direction to the **NORTH END LINE**. This claim is marked by six monuments, one at each corner and one at the center of each end line of the claim.

The location monument on which this notice is posted is situated within **SECTION 9, TOWNSHIP 20 S, RANGE 22 E**, Gila Salt River Base and Meridian, Arizona, and this claim encompasses portions of the **SW & NW QUARTERS** of this section.

The locality of this claim with reference to some natural object or permanent monument and additional information (if any) concerning its locality are as follows:

Southwest of Tombstone, Arizona, just off Charleston Road: The SOUTHWEST corner marker of this claim is 1680 feet east and 1500 feet north of the SOUTHWEST CORNER SECTION MARKER.

DATED AND POSTED on the ground this **5th day of November, 2015**.

LOCATOR: John H. Escapule
John H. Escapule, Agent for **ARMONT INC**

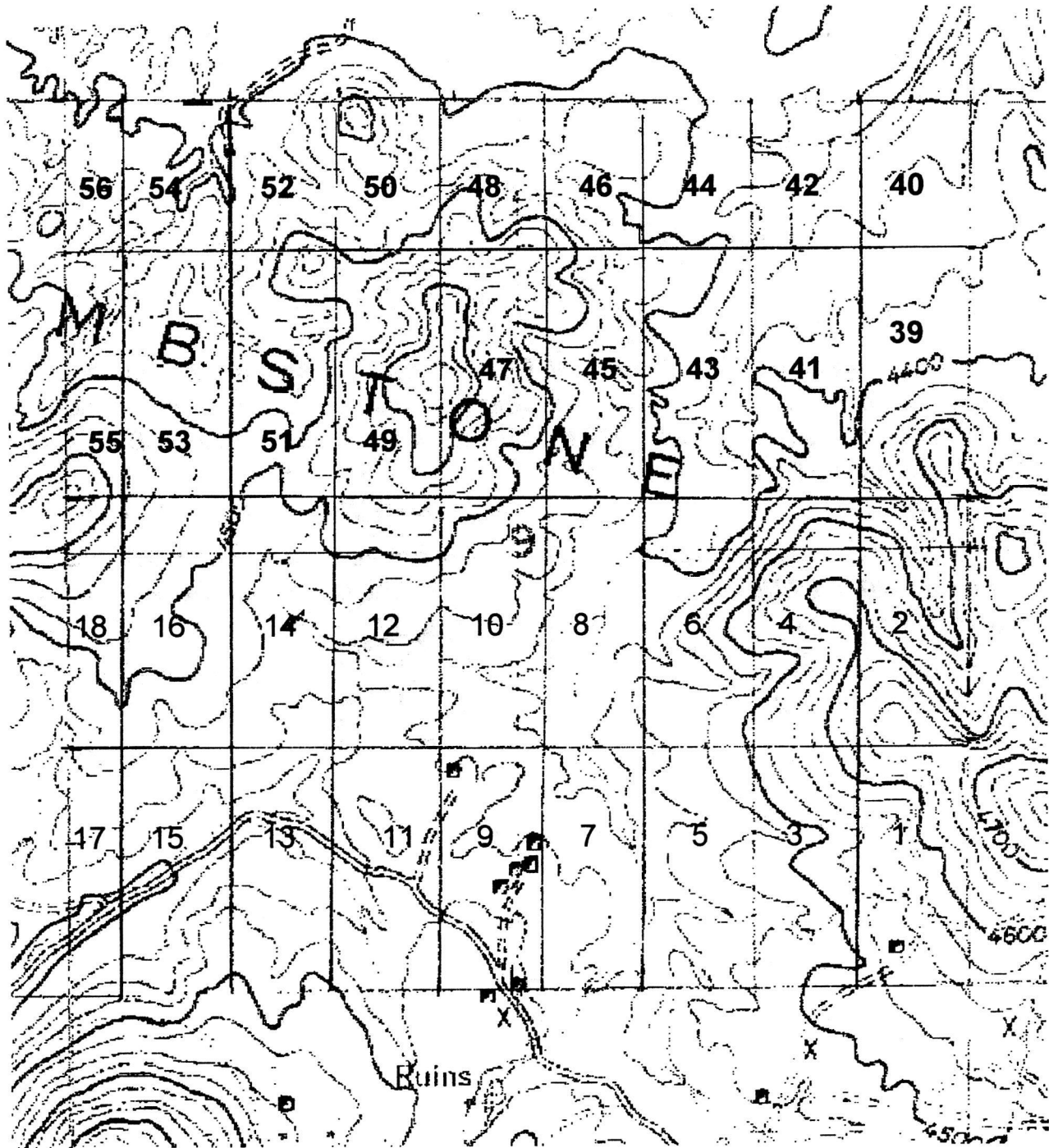
PHOENIX, ARIZONA
2016 FEB - 8 P 4: 01
RECEIVED
PLM / OFFICE

AMC436670

SECTION 9 T20S R22E



14.5 cm + 1 mile



AMC436670

LOCATION NOTICE FOR LODE MINING CLAIM

NOTICE IS HEREBY GIVEN that **ARMONT #13**, a lode mining claim, has been located by **ARMONT INC**, whose current mailing address is:

ARMONT INC
128 North Meridian Road
Kalispell, Montana

The general course of this claim is **NORTH-SOUTH**, and it is situated in **COCHISE COUNTY, ARIZONA**.

This claim is **1500 FEET** in length and **600 FEET** in width. This claim runs **300 FEET** on either side of the location monument on which this location notice is posted, and approximately **15 FEET** in a **NORTHERLY** direction to the **NORTH END LINE** and **1485 FEET** in a **SOUTHERLY** direction to the **SOUTH END LINE**. This claim is marked by six monuments, one at each corner and one at the center of each end line of the claim.

The location monument on which this notice is posted is situated within **SECTION 9, TOWNSHIP 20 S, RANGE 22 E**, Gila Salt River Base and Meridian, Arizona, and this claim encompasses portions of the **SW QUARTER** of this section.

The locality of this claim with reference to some natural object or permanent monument and additional information (if any) concerning its locality are as follows:

Southwest of Tombstone, Arizona, just off Charleston Road: The SOUTHWEST corner marker of this claim is on the SOUTH SECTION LINE, 1080 feet east of the SOUTHWEST CORNER SECTION MARKER.

DATED AND POSTED on the ground this **5th day of November, 2015**.

LOCATOR: John H. Escapule
John H. Escapule, Agent for **ARMONT INC**

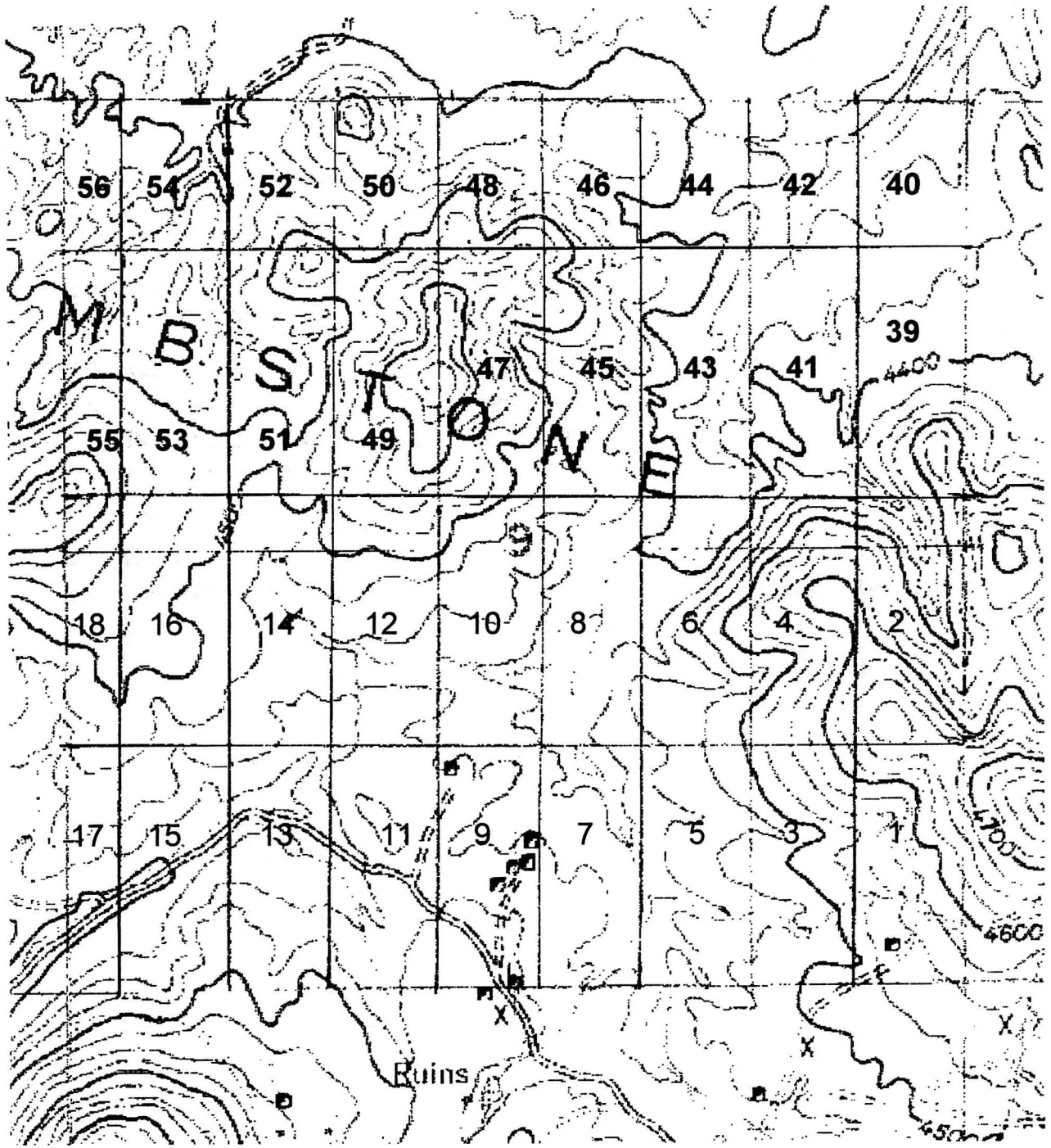
RECEIVED
PLM & RECORDS OFFICE
2016 FEB - 8 P 4: 02
PHOENIX, ARIZONA

AHC436671

SECTION 9 T20S R22E



14.5 cm + 1 mile



AMC4366711

LOCATION NOTICE FOR LODE MINING CLAIM

NOTICE IS HEREBY GIVEN that **ARMONT #14**, a lode mining claim, has been located by **ARMONT INC**, whose current mailing address is:

ARMONT INC
128 North Meridian Road
Kalispell, Montana

The general course of this claim is **NORTH-SOUTH**, and it is situated in **COCHISE COUNTY, ARIZONA**.

This claim is **1500 FEET** in length and **600 FEET** in width. This claim runs **300 FEET** on either side of the location monument on which this location notice is posted, and approximately **15 FEET** in a **SOUTHERLY** direction to the **SOUTH END LINE** and **1485 FEET** in a **NORTHERLY** direction to the **NORTH END LINE**. This claim is marked by six monuments, one at each corner and one at the center of each end line of the claim.

The location monument on which this notice is posted is situated within **SECTION 9, TOWNSHIP 20 S, RANGE 22 E**, Gila Salt River Base and Meridian, Arizona, and this claim encompasses portions of the **SW & NW QUARTERS** of this section.

The locality of this claim with reference to some natural object or permanent monument and additional information (if any) concerning its locality are as follows:

Southwest of Tombstone, Arizona, just off Charleston Road: The SOUTHWEST corner marker of this claim is 1080 feet east and 1500 feet north of the SOUTHWEST CORNER SECTION MARKER.

DATED AND POSTED on the ground this **5th day of November, 2015**.

LOCATOR: John H. Escapule
John H. Escapule, Agent for **ARMONT INC**

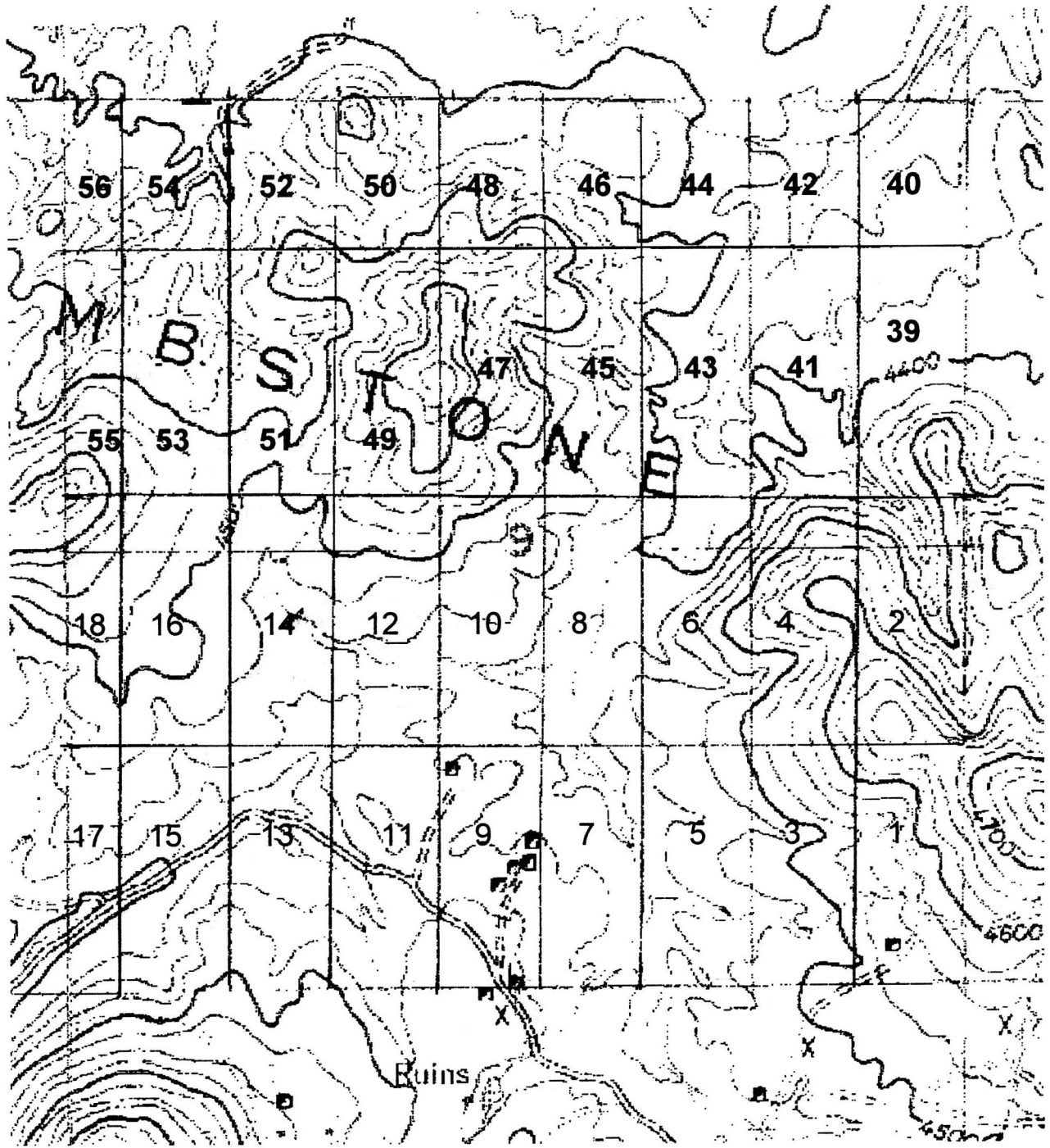
RECEIVED
PLM A... OFFICE
2016 FEB - 8 P 4: 02
PHOENIX, ARIZONA

AMC436672

SECTION 9 T20S R22E



14.5 cm + 1 mile



AMC436672

LOCATION NOTICE FOR LODE MINING CLAIM

NOTICE IS HEREBY GIVEN that **ARMONT #15**, a lode mining claim, has been located by **ARMONT INC**, whose current mailing address is:

ARMONT INC
128 North Meridian Road
Kalispell, Montana

The general course of this claim is **NORTH-SOUTH**, and it is situated in **COCHISE COUNTY, ARIZONA**.

This claim is **1500 FEET** in length and **600 FEET** in width. This claim runs **300 FEET** on either side of the location monument on which this location notice is posted, and approximately **15 FEET** in a **NORTHERLY** direction to the **NORTH END LINE** and **1485 FEET** in a **SOUTHERLY** direction to the **SOUTH END LINE**. This claim is marked by six monuments, one at each corner and one at the center of each end line of the claim.

The location monument on which this notice is posted is situated within **SECTION 9, TOWNSHIP 20 S, RANGE 22 E**, Gila Salt River Base and Meridian, Arizona, and this claim encompasses portions of the **SW QUARTER** of this section.

The locality of this claim with reference to some natural object or permanent monument and additional information (if any) concerning its locality are as follows:

Southwest of Tombstone, Arizona, just off Charleston Road: The SOUTHWEST corner marker of this claim is on the SOUTH SECTION LINE, 480 feet east of the SOUTHWEST CORNER SECTION MARKER.

DATED AND POSTED on the ground this **5th day of November, 2015**.

LOCATOR: John H. Escapule
John H. Escapule, Agent for **ARMONT INC**

RECEIVED
CLERK'S OFFICE
2016 FEB - 8 P 4: 02
PHOENIX, ARIZONA

AMC 436673

SECTION 9 T20S R22E



14.5 cm + 1 mile



AMC436673

LOCATION NOTICE FOR LODE MINING CLAIM

NOTICE IS HEREBY GIVEN that **ARMONT #16**, a lode mining claim, has been located by **ARMONT INC**, whose current mailing address is:

ARMONT INC
128 North Meridian Road
Kalispell, Montana

The general course of this claim is **NORTH-SOUTH**, and it is situated in **COCHISE COUNTY, ARIZONA**.

This claim is **1500 FEET** in length and **600 FEET** in width. This claim runs **300 FEET** on either side of the location monument on which this location notice is posted, and approximately **15 FEET** in a **SOUTHERLY** direction to the **SOUTH END LINE** and **1485 FEET** in a **NORTHERLY** direction to the **NORTH END LINE**. This claim is marked by six monuments, one at each corner and one at the center of each end line of the claim.

The location monument on which this notice is posted is situated within **SECTION 9, TOWNSHIP 20 S, RANGE 22 E**, Gila Salt River Base and Meridian, Arizona, and this claim encompasses portions of the **SW & NW QUARTERS** of this section.

The locality of this claim with reference to some natural object or permanent monument and additional information (if any) concerning its locality are as follows:

Southwest of Tombstone, Arizona, just off Charleston Road: The SOUTHWEST corner marker of this claim is 480 feet east and 1500 feet north of the SOUTHWEST CORNER SECTION MARKER.

DATED AND POSTED on the ground this **5th day of November, 2015**.

LOCATOR: John H. Escapule
John H. Escapule, Agent for **ARMONT INC**

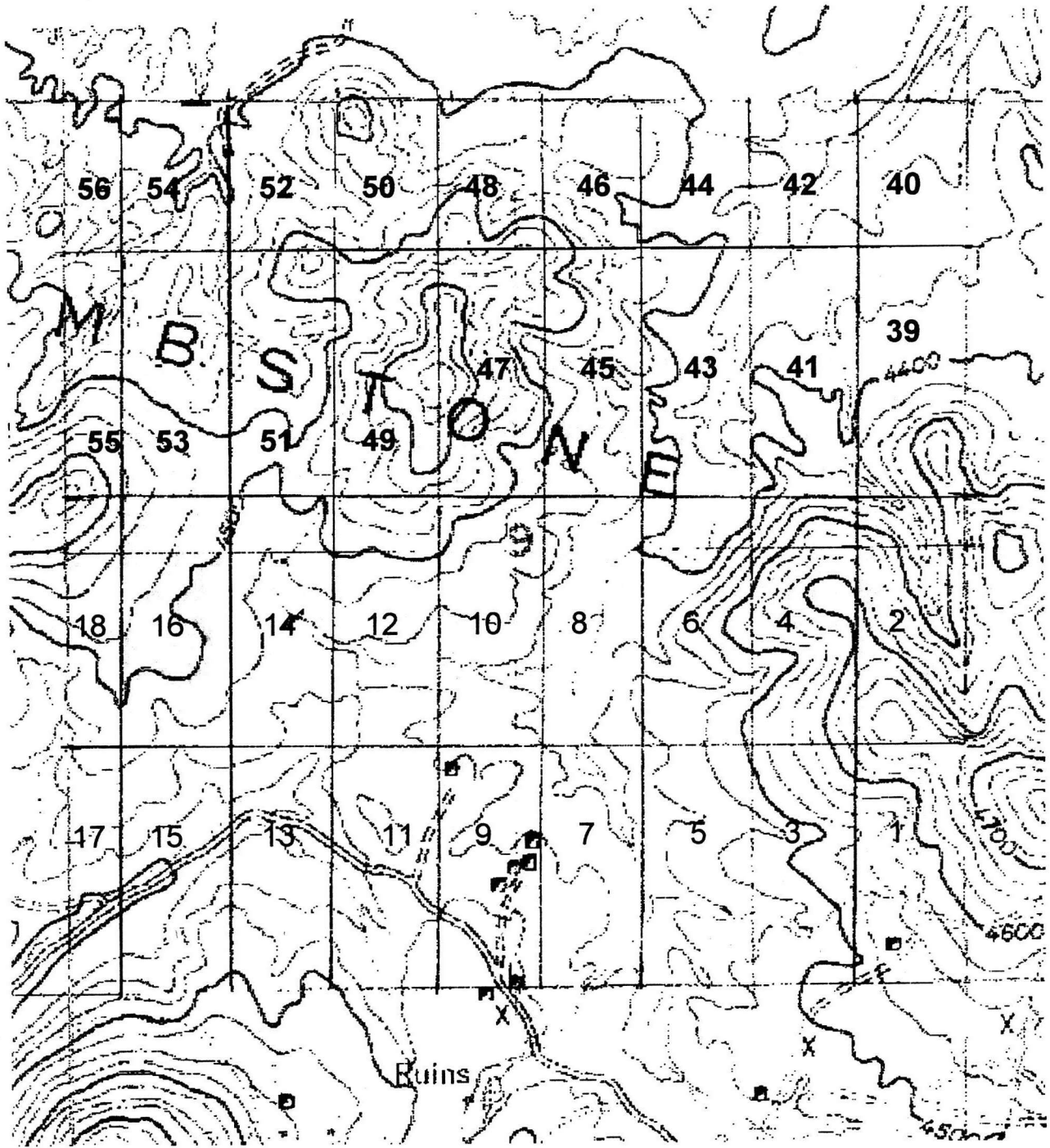
RECEIVED
CLM A
OFFICE
2016 FEB -8 P 4: 02
PHOENIX, ARIZONA

AMC436674

SECTION 9 T20S R22E



14.5 cm + 1 mile



AMC436674

LOCATION NOTICE FOR LODE MINING CLAIM

NOTICE IS HEREBY GIVEN that **ARMONT #17**, a lode mining claim, has been located by **ARMONT INC**, whose current mailing address is:

ARMONT INC
128 North Meridian Road
Kalispell, Montana

The general course of this claim is **NORTH-SOUTH**, and it is situated in **COCHISE COUNTY, ARIZONA**.

This claim is **1500 FEET** in length and **480 FEET** in width. This claim runs **240 FEET** on either side of the location monument on which this location notice is posted, and approximately **15 FEET** in a **NORTHERLY** direction to the **NORTH END LINE** and **1485 FEET** in a **SOUTHERLY** direction to the **SOUTH END LINE**. This claim is marked by six monuments, one at each corner and one at the center of each end line of the claim.

The location monument on which this notice is posted is situated within **SECTION 9, TOWNSHIP 20 S, RANGE 22 E**, Gila Salt River Base and Meridian, Arizona, and this claim encompasses portions of the **SW QUARTER** of this section.

The locality of this claim with reference to some natural object or permanent monument and additional information (if any) concerning its locality are as follows:

Southwest of Tombstone, Arizona, just off Charleston Road: The SOUTHWEST corner marker of this claim is at the SOUTHWEST CORNER SECTION MARKER.

DATED AND POSTED on the ground this **5th day of November, 2015**.

LOCATOR: John H. Escapule

John H. Escapule, Agent for **ARMONT INC**

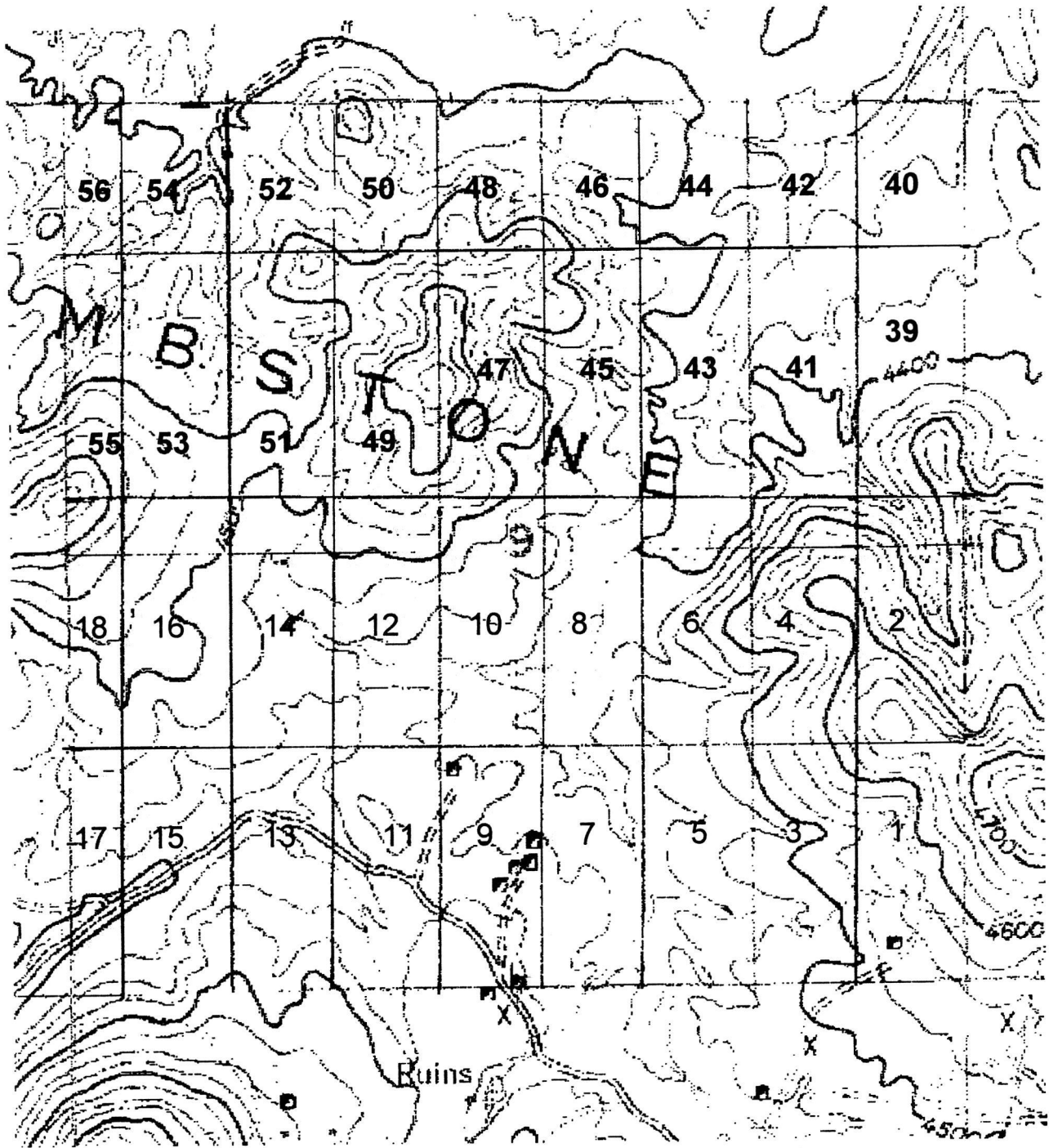
RECEIVED
CLERK'S OFFICE
2016 FEB - 8 P 4: 02
PHOENIX, ARIZONA

AMC436675

SECTION 9 T20S R22E



14.5 cm + 1 mile



AMC436675

LOCATION NOTICE FOR LODE MINING CLAIM

NOTICE IS HEREBY GIVEN that **ARMONT #18**, a lode mining claim, has been located by **ARMONT INC**, whose current mailing address is:

ARMONT INC
128 North Meridian Road
Kalispell, Montana

The general course of this claim is **NORTH-SOUTH**, and it is situated in **COCHISE COUNTY, ARIZONA**.

This claim is **1500 FEET** in length and **600 FEET** in width. This claim runs **300 FEET** on either side of the location monument on which this location notice is posted, and approximately **15 FEET** in a **SOUTHERLY** direction to the **SOUTH END LINE** and **1485 FEET** in a **NORTHERLY** direction to the **NORTH END LINE**. This claim is marked by six monuments, one at each corner and one at the center of each end line of the claim.

The location monument on which this notice is posted is situated within **SECTION 9, TOWNSHIP 20 S, RANGE 22 E**, Gila Salt River Base and Meridian, Arizona, and this claim encompasses portions of the **SW & NW QUARTERS** of this section.

The locality of this claim with reference to some natural object or permanent monument and additional information (if any) concerning its locality are as follows:

Southwest of Tombstone, Arizona, just off Charleston Road: The SOUTHWEST corner marker of this claim is on the WEST SECTION LINE, 1500 feet north of the SOUTHWEST CORNER SECTION MARKER.

DATED AND POSTED on the ground this **5th day of November, 2015**.

LOCATOR: John H. Escapule
John H. Escapule, Agent for **ARMONT INC**

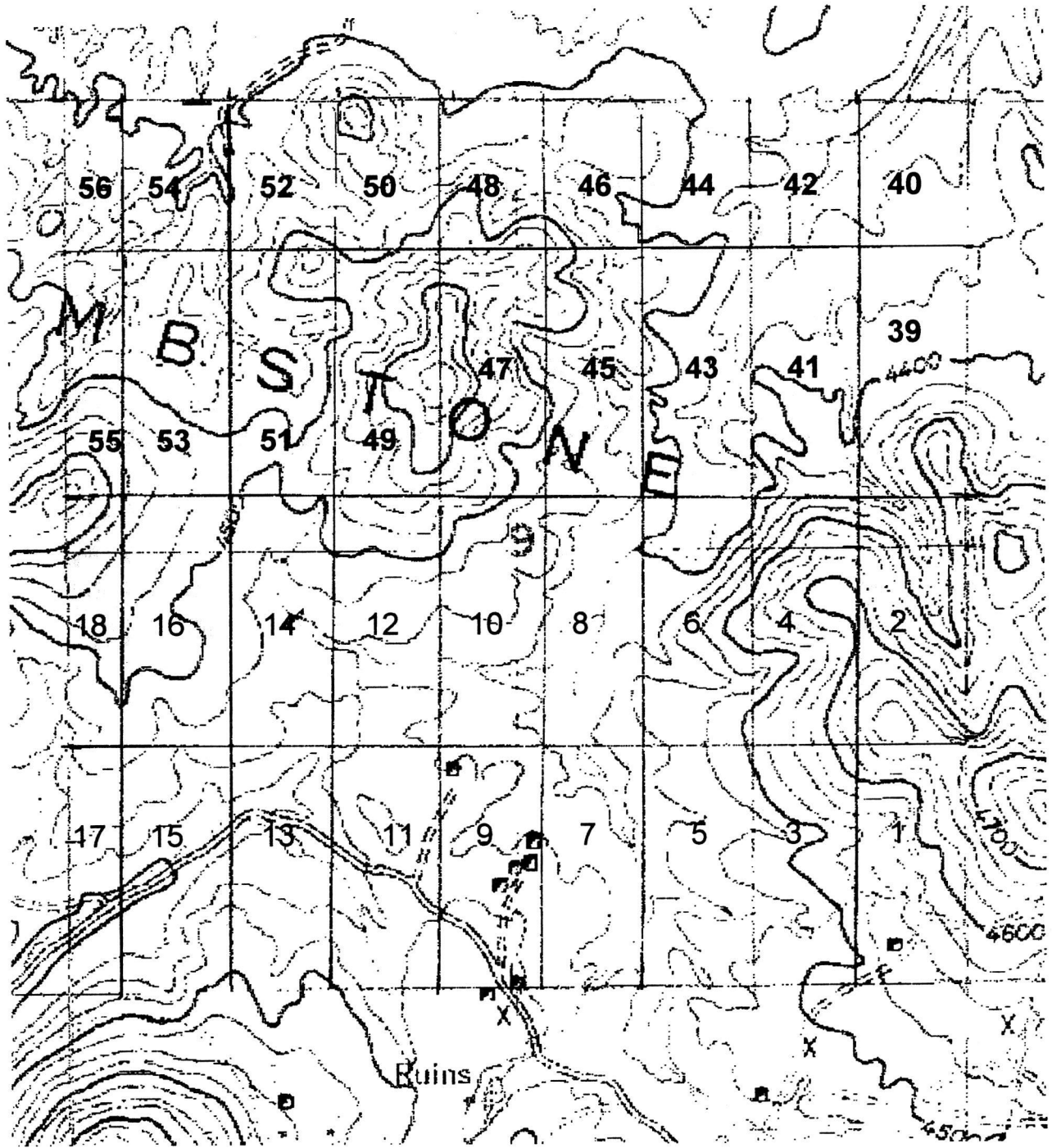
RECEIVED
FILM / OFFICE
2016 FEB - 8 P 4: 02
PHOENIX, ARIZONA

AMC43667b

SECTION 9 T20S R22E



14.5 cm + 1 mile



AMC436676

LOCATION NOTICE FOR LODE MINING CLAIM

NOTICE IS HEREBY GIVEN that **ARMONT #19**, a lode mining claim, has been located by **ARMONT INC**, whose current mailing address is:

ARMONT INC
128 North Meridian Road
Kalispell, Montana

The general course of this claim is **NORTH-SOUTH**, and it is situated in **COCHISE COUNTY, ARIZONA**.

This claim is **1500 FEET** in length and **480 FEET** in width. This claim runs **240 FEET** on either side of the location monument on which this location notice is posted, and approximately **15 FEET** in a **NORTHERLY** direction to the **NORTH END LINE** and **1485 FEET** in a **SOUTHERLY** direction to the **SOUTH END LINE**. This claim is marked by six monuments, one at each corner and one at the center of each end line of the claim.

The location monument on which this notice is posted is situated within **SECTION 22, TOWNSHIP 20 S, RANGE 22 E**, Gila Salt River Base and Meridian, Arizona, and this claim encompasses portions of the **SW QUARTER** of this section.

The locality of this claim with reference to some natural object or permanent monument and additional information (if any) concerning its locality are as follows:

Southwest of Tombstone, Arizona, just off Charleston Road: The SOUTHWEST corner marker of this claim is at the SOUTHWEST CORNER SECTION MARKER for SEC 22.

DATED AND POSTED on the ground this **5th day of November, 2015**.

LOCATOR: John H. Escapule
John H. Escapule, Agent for **ARMONT INC**

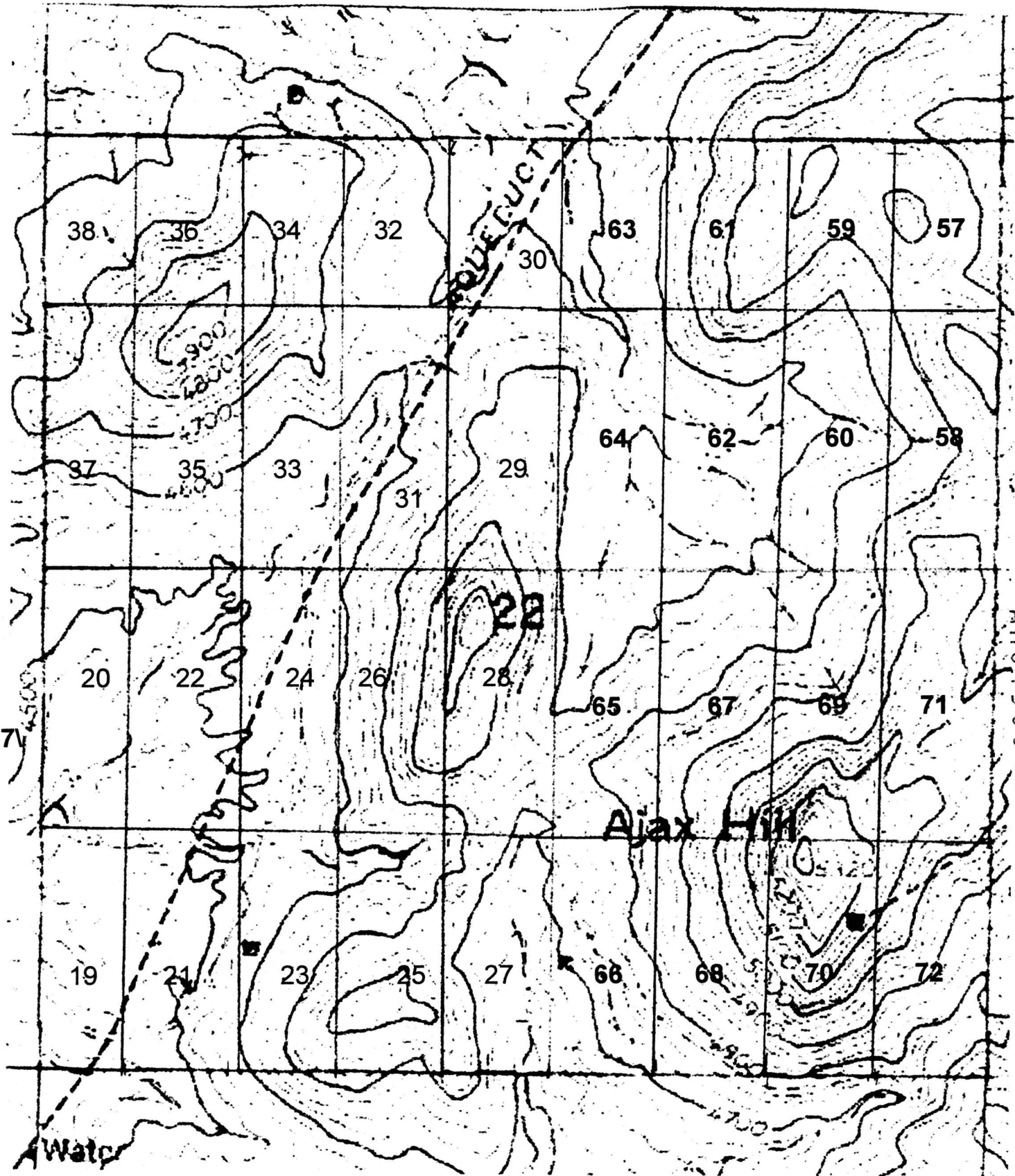
RECEIVED
CLM &
FEB - 8 P 4: 02
COCHISE, ARIZONA
OFFICE

AMC436677

Section 22 T20S R2

↑ North

18 cm = 1 mi



LOCATION NOTICE FOR LODE MINING CLAIM

NOTICE IS HEREBY GIVEN that **ARMONT #20**, a lode mining claim, has been located by **ARMONT INC**, whose current mailing address is:

ARMONT INC
128 North Meridian Road
Kalispell, Montana

The general course of this claim is **NORTH-SOUTH**, and it is situated in **COCHISE COUNTY, ARIZONA**.

This claim is **1500 FEET** in length and **480 FEET** in width. This claim runs **240 FEET** on either side of the location monument on which this location notice is posted, and approximately **15 FEET** in a **SOUTHERLY** direction to the **SOUTH END LINE** and **14855 FEET** in a **NORTHERLY** direction to the **NORTH END LINE**. This claim is marked by six monuments, one at each corner and one at the center of each end line of the claim.

The location monument on which this notice is posted is situated within **SECTION 22, TOWNSHIP 20 S, RANGE 22 E**, Gila Salt River Base and Meridian, Arizona, and this claim encompasses portions of the **SW & NW QUARTERS** of this section.

The locality of this claim with reference to some natural object or permanent monument and additional information (if any) concerning its locality are as follows:

Southwest of Tombstone, Arizona, just off Charleston Road: The SOUTHWEST corner marker of this claim is on the WEST SECTION LINE, 1500 feet NORTH of the SOUTHWEST CORNER SECTION MARKER for SEC 22.

DATED AND POSTED on the ground this **5th day of November, 2015**.

LOCATOR: *John H. Escapule*

John H. Escapule, Agent for **ARMONT INC**

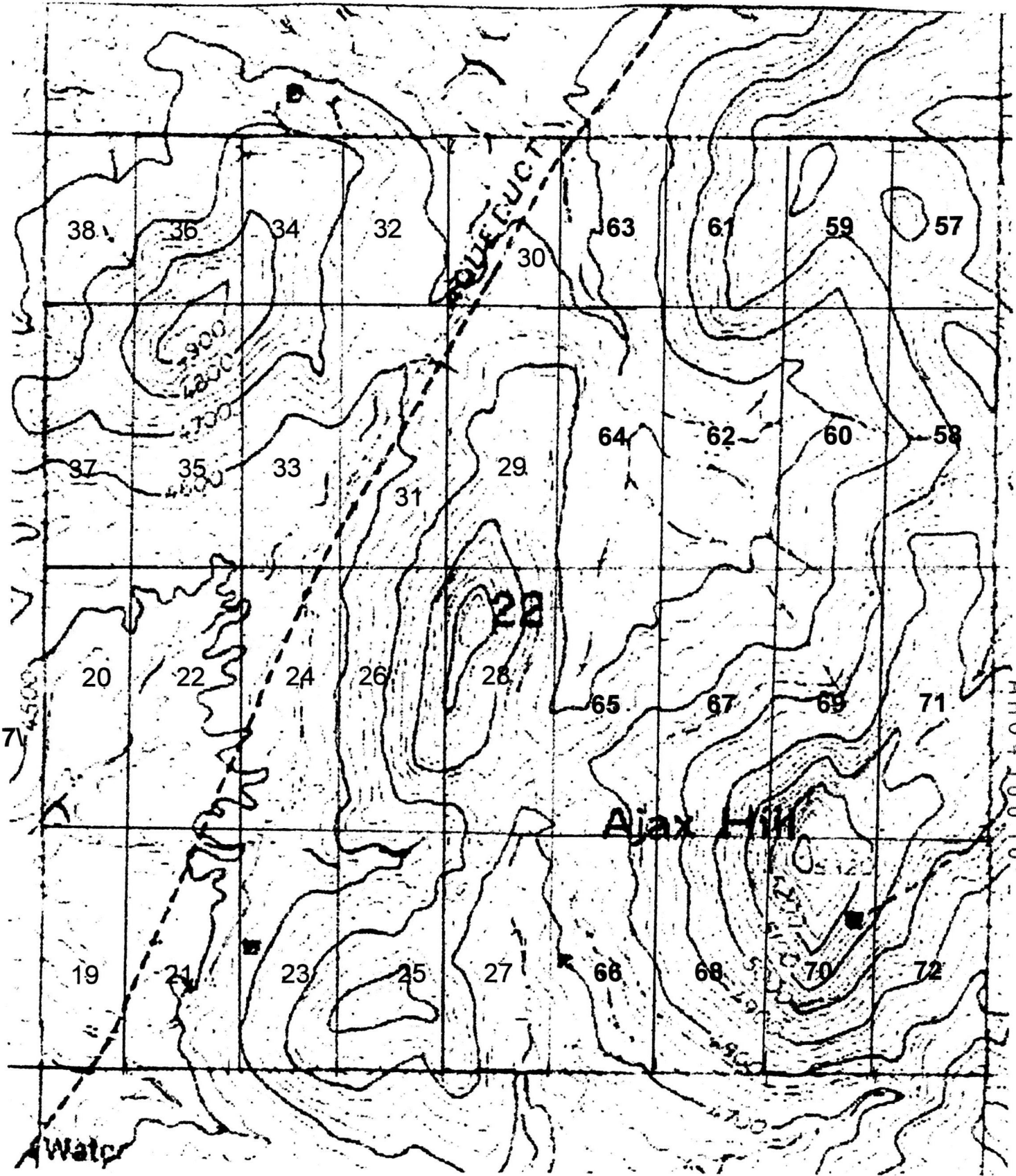
RECEIVED
PLM /
OFFICE
2016 FEB - 8 P 4: 02
PHOENIX, ARIZONA

AMC436678

Section 22 T20S R2

↑ North

18 cm = 1 mi



LOCATION NOTICE FOR LODE MINING CLAIM

NOTICE IS HEREBY GIVEN that **ARMONT #21**, a lode mining claim, has been located by **ARMONT INC**, whose current mailing address is:

ARMONT INC
128 North Meridian Road
Kalispell, Montana

The general course of this claim is **NORTH-SOUTH**, and it is situated in **COCHISE COUNTY, ARIZONA**.

This claim is **1500 FEET** in length and **600 FEET** in width. This claim runs **300 FEET** on either side of the location monument on which this location notice is posted, and approximately **15 FEET** in a **NORTHERLY** direction to the **NORTH END LINE** and **1485 FEET** in a **SOUTHERLY** direction to the **SOUTH END LINE**. This claim is marked by six monuments, one at each corner and one at the center of each end line of the claim.

The location monument on which this notice is posted is situated within **SECTION 22, TOWNSHIP 20 S, RANGE 22 E**, Gila Salt River Base and Meridian, Arizona, and this claim encompasses portions of the **SW QUARTER** of this section.

The locality of this claim with reference to some natural object or permanent monument and additional information (if any) concerning its locality are as follows:

Southwest of Tombstone, Arizona, just off Charleston Road: The SOUTHWEST corner marker of this claim is on the SOUTH SECTION LINE, 480 feet east of the SOUTHWEST CORNER SECTION MARKER for SEC 22.

DATED AND POSTED on the ground this **5th day of November, 2015**.

LOCATOR: John H. Escapule
John H. Escapule, Agent for **ARMONT INC**

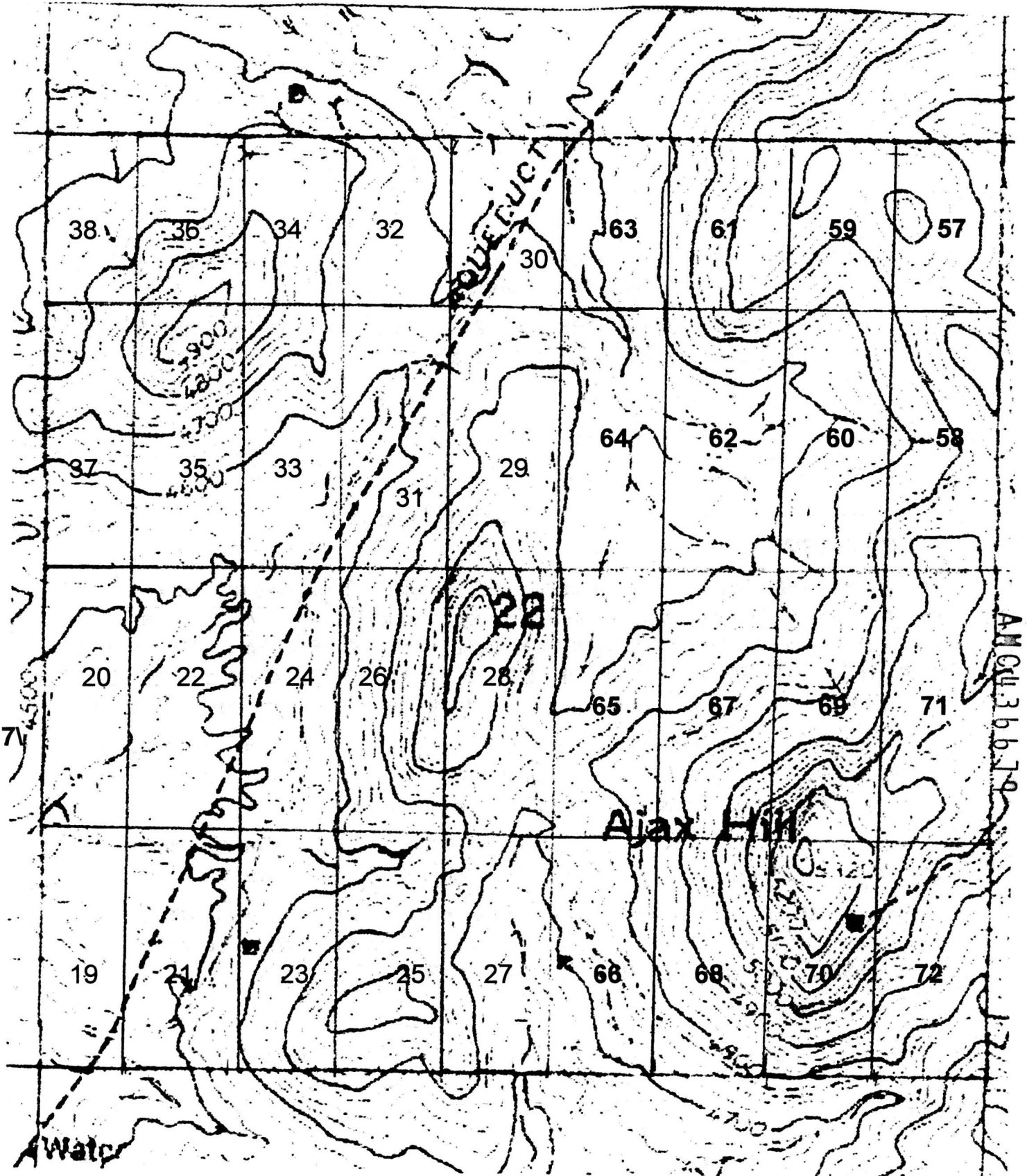
RECEIVED OFFICE
CLM
2015 FEB - 8 P 4: 02
PHOENIX, ARIZONA

AMC436679

Section 22 T20S R2

↑ North

18 cm = 1 mi



LOCATION NOTICE FOR LODE MINING CLAIM

NOTICE IS HEREBY GIVEN that **ARMONT #22**, a lode mining claim, has been located by **ARMONT INC**, whose current mailing address is:

ARMONT INC
128 North Meridian Road
Kalispell, Montana

The general course of this claim is **NORTH-SOUTH**, and it is situated in **COCHISE COUNTY, ARIZONA**.

This claim is **1500 FEET** in length and **600 FEET** in width. This claim runs **300 FEET** on either side of the location monument on which this location notice is posted, and approximately **15 FEET** in a **SOUTHERLY** direction to the **SOUTH END LINE** and **1485 FEET** in a **NORTHERLY** direction to the **NORTH END LINE**. This claim is marked by six monuments, one at each corner and one at the center of each end line of the claim.

The location monument on which this notice is posted is situated within **SECTION 22, TOWNSHIP 20 S, RANGE 22 E**, Gila Salt River Base and Meridian, Arizona, and this claim encompasses portions of the **SW & NW QUARTERS** of this section.

The locality of this claim with reference to some natural object or permanent monument and additional information (if any) concerning its locality are as follows:

Southwest of Tombstone, Arizona, just off Charleston Road: The SOUTHWEST corner marker of this claim is 1500 feet NORTH and 480 feet east of the SOUTHWEST CORNER SECTION MARKER for SEC 22.

DATED AND POSTED on the ground this **5th day of November, 2015**.

LOCATOR: John H. Escapule
John H. Escapule, Agent for **ARMONT INC**

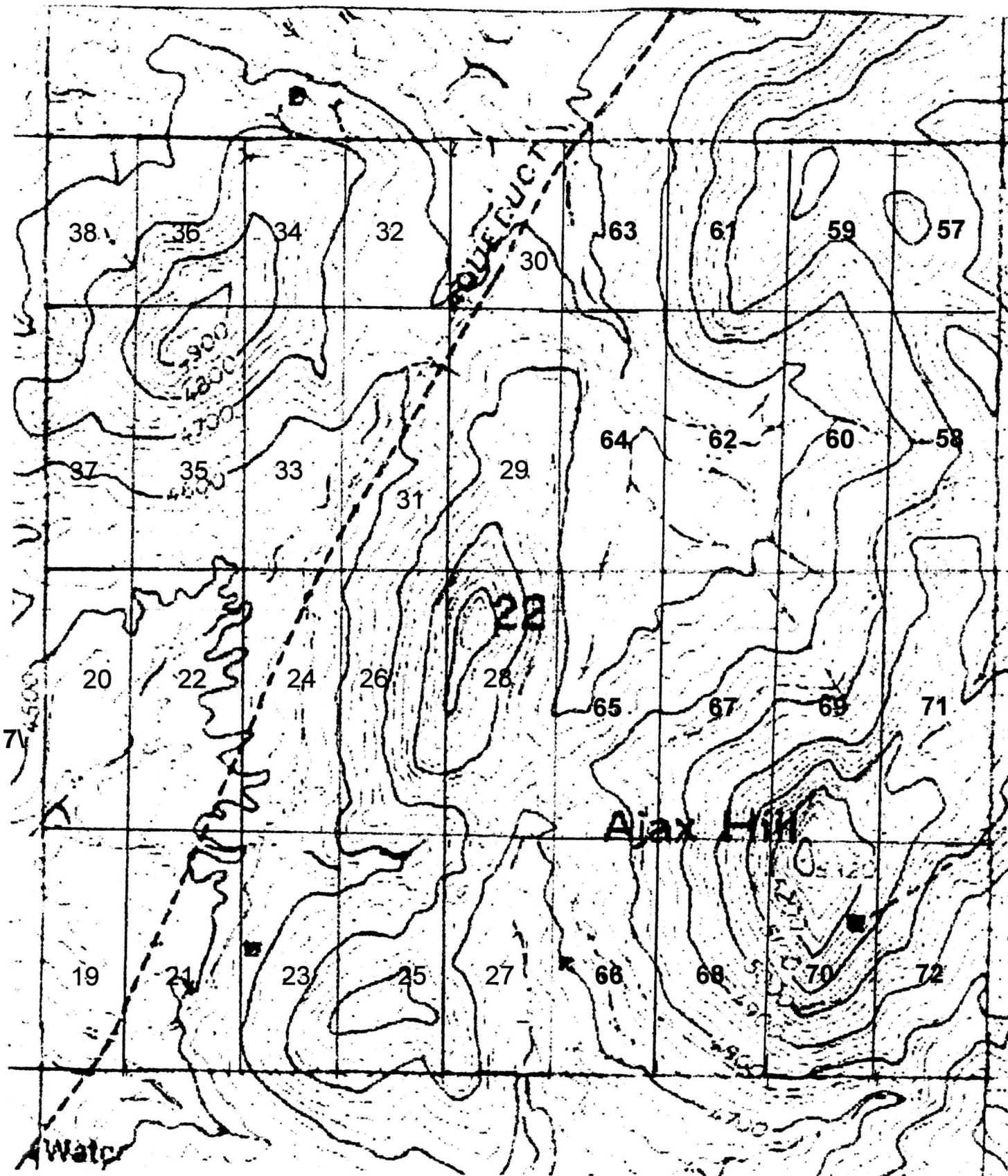
RECEIVED
CLM REC'D
2016 FEB 18 P 4:02
FICEMIL, ARIZONA

AMC436680

Section 22 T20S R2

↑ North

18 cm = 1 mi



LOCATION NOTICE FOR LODE MINING CLAIM

NOTICE IS HEREBY GIVEN that **ARMONT #23**, a lode mining claim, has been located by **ARMONT INC**, whose current mailing address is:

ARMONT INC
128 North Meridian Road
Kalispell, Montana

The general course of this claim is **NORTH-SOUTH**, and it is situated in **COCHISE COUNTY, ARIZONA**.

This claim is **1500 FEET** in length and **600 FEET** in width. This claim runs **300 FEET** on either side of the location monument on which this location notice is posted, and approximately **15 FEET** in a **NORTHERLY** direction to the **NORTH END LINE** and **1485 FEET** in a **SOUTHERLY** direction to the **SOUTH END LINE**. This claim is marked by six monuments, one at each corner and one at the center of each end line of the claim.

The location monument on which this notice is posted is situated within **SECTION 22, TOWNSHIP 20 S, RANGE 22 E**, Gila Salt River Base and Meridian, Arizona, and this claim encompasses portions of the **SW QUARTER** of this section.

The locality of this claim with reference to some natural object or permanent monument and additional information (if any) concerning its locality are as follows:

Southwest of Tombstone, Arizona, just off Charleston Road: The SOUTHWEST corner marker of this claim is on the SOUTH SECTION LINE, 1080 feet east of the SOUTHWEST CORNER SECTION MARKER for SEC 22.

DATED AND POSTED on the ground this **5th day of November, 2015**.

LOCATOR: John H. Escapule
John H. Escapule, Agent for **ARMONT INC**

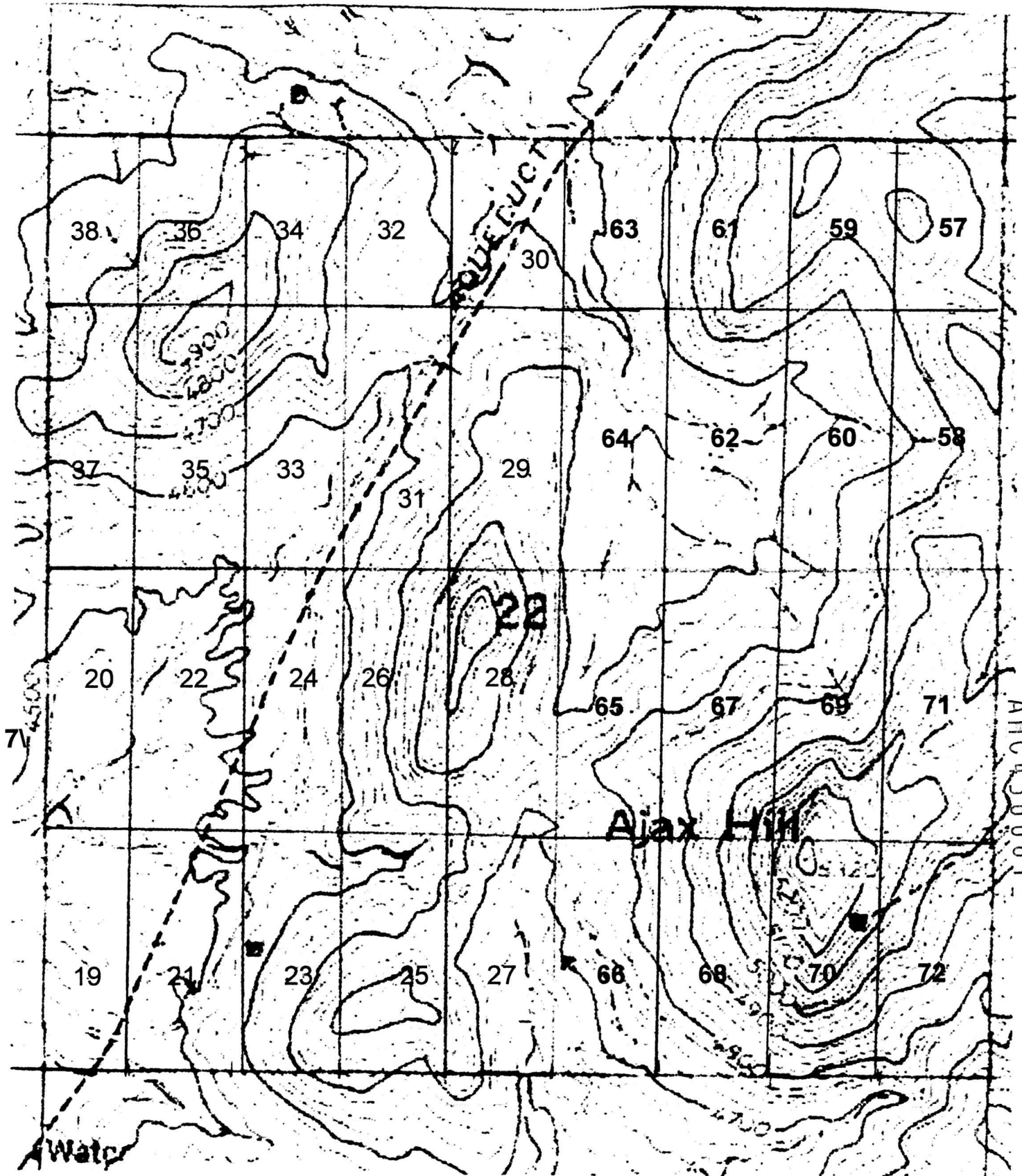
REC'D RECEIVED OFFICE
2016 FEB - 8 P 4: 02
PIEDMONT ARIZONA

AMC 436681

Section 22 T20S R2

↑ North

18 cm = 1 mi



AMC436681

LOCATION NOTICE FOR LODE MINING CLAIM

NOTICE IS HEREBY GIVEN that **ARMONT #24**, a lode mining claim, has been located by **ARMONT INC**, whose current mailing address is:

ARMONT INC

128 North Meridian Road

Kalispell, Montana

The general course of this claim is **NORTH-SOUTH**, and it is situated in **COCHISE COUNTY, ARIZONA**.

This claim is **1500 FEET** in length and **600 FEET** in width. This claim runs **300 FEET** on either side of the location monument on which this location notice is posted, and approximately **15 FEET** in a **SOUTHERLY** direction to the **SOUTH END LINE** and **1485 FEET** in a **NORTHERLY** direction to the **NORTH END LINE**. This claim is marked by six monuments, one at each corner and one at the center of each end line of the claim.

The location monument on which this notice is posted is situated within **SECTION 22, TOWNSHIP 20 S, RANGE 22 E**, Gila Salt River Base and Meridian, Arizona, and this claim encompasses portions of the **SW & NW QUARTERS** of this section.

The locality of this claim with reference to some natural object or permanent monument and additional information (if any) concerning its locality are as follows:

Southwest of Tombstone, Arizona, just off Charleston Road: The SOUTHWEST corner marker of this claim is 1500 feet NORTH and 1080 feet east of the SOUTHWEST CORNER SECTION MARKER for SEC 22.

DATED AND POSTED on the ground this **5th day of November, 2015**.

LOCATOR: *John H. Escapule*

John H. Escapule, Agent for **ARMONT INC**

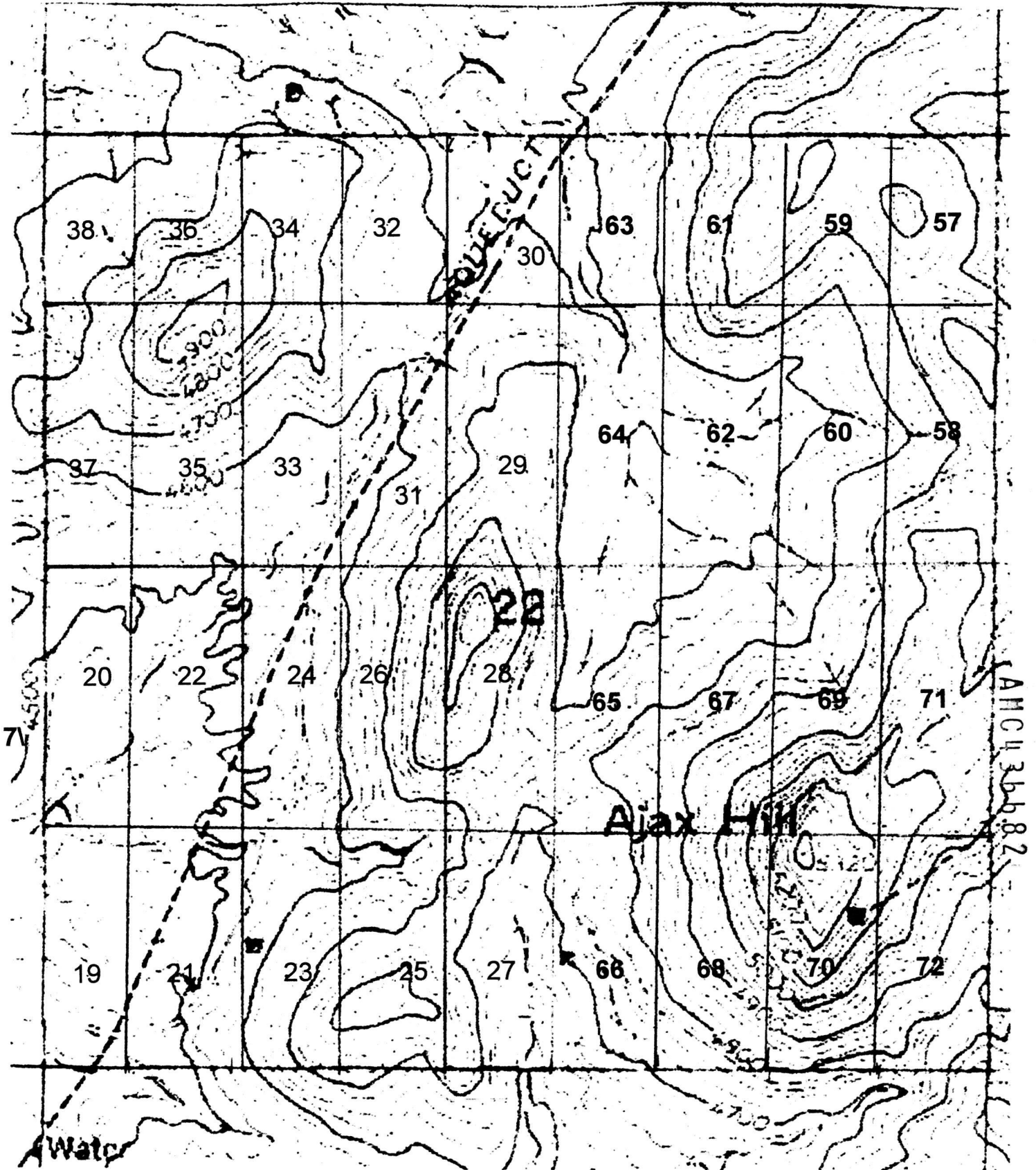
AMC 436682

RECEIVED
CLM & REC OFFICE
2016 FEB - 8 P 4: 03
PHOENIX, ARIZONA

Section 22 T20S R2:

↑ North

18 cm = 1 mi



LOCATION NOTICE FOR LODE MINING CLAIM

NOTICE IS HEREBY GIVEN that **ARMONT #25**, a lode mining claim, has been located by **ARMONT INC**, whose current mailing address is:

ARMONT INC
128 North Meridian Road
Kalispell, Montana

The general course of this claim is **NORTH-SOUTH**, and it is situated in **COCHISE COUNTY, ARIZONA**.

This claim is **1500 FEET** in length and **600 FEET** in width. This claim runs **300 FEET** on either side of the location monument on which this location notice is posted, and approximately **15 FEET** in a **NORTHERLY** direction to the **NORTH END LINE** and **1485 FEET** in a **SOUTHERLY** direction to the **SOUTH END LINE**. This claim is marked by six monuments, one at each corner and one at the center of each end line of the claim.

The location monument on which this notice is posted is situated within **SECTION 22, TOWNSHIP 20 S, RANGE 22 E**, Gila Salt River Base and Meridian, Arizona, and this claim encompasses portions of the **SW QUARTER** of this section.

The locality of this claim with reference to some natural object or permanent monument and additional information (if any) concerning its locality are as follows:

Southwest of Tombstone, Arizona, just off Charleston Road: The SOUTHWEST corner marker of this claim is on the SOUTH SECTION LINE, 1680 feet east of the SOUTHWEST CORNER SECTION MARKER for SEC 22.

DATED AND POSTED on the ground this **5th day of November, 2015**.

LOCATOR: John H. Escapule
John H. Escapule, Agent for **ARMONT INC**

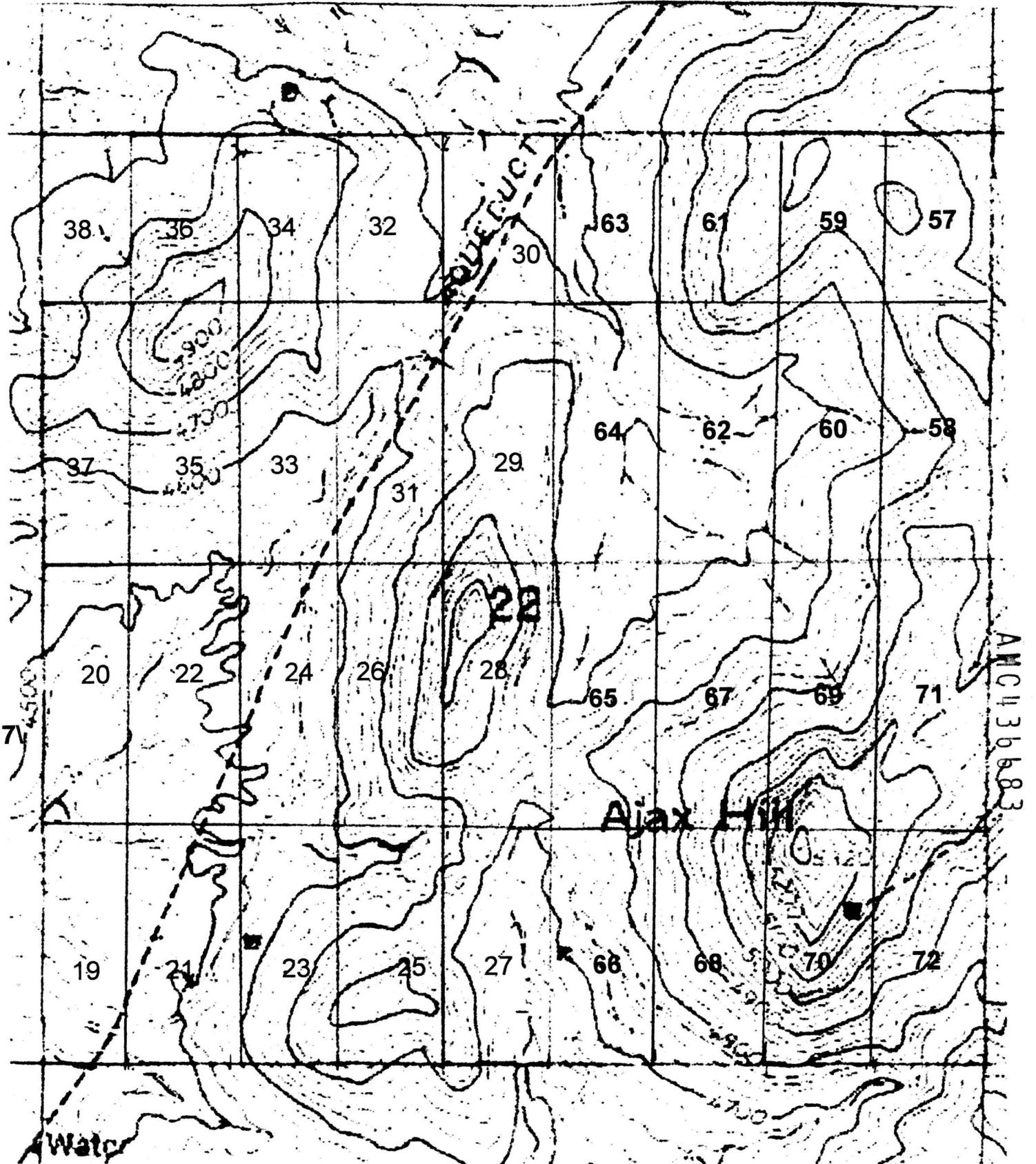
REC'D RECEIVED OFFICE
2015 FEB - 8 P 4: 03
PHOENIX, ARIZONA

AMC436683

Section 22 T20S R2:

↑ North

18 cm = 1 mi



LOCATION NOTICE FOR LODE MINING CLAIM

NOTICE IS HEREBY GIVEN that **ARMONT #26**, a lode mining claim, has been located by **ARMONT INC**, whose current mailing address is:

ARMONT INC
128 North Meridian Road
Kalispell, Montana

The general course of this claim is **NORTH-SOUTH**, and it is situated in **COCHISE COUNTY, ARIZONA**.

This claim is **1500 FEET** in length and **600 FEET** in width. This claim runs **300 FEET** on either side of the location monument on which this location notice is posted, and approximately **15 FEET** in a **SOUTHERLY** direction to the **SOUTH END LINE** and **1485 FEET** in a **NORTHERLY** direction to the **NORTH END LINE**. This claim is marked by six monuments, one at each corner and one at the center of each end line of the claim.

The location monument on which this notice is posted is situated within **SECTION 22, TOWNSHIP 20 S, RANGE 22 E**, Gila Salt River Base and Meridian, Arizona, and this claim encompasses portions of the **SW & NW QUARTERS** of this section.

The locality of this claim with reference to some natural object or permanent monument and additional information (if any) concerning its locality are as follows:

Southwest of Tombstone, Arizona, just off Charleston Road: The SOUTHWEST corner marker of this claim is 1500 feet NORTH and 1680 feet east of the SOUTHWEST CORNER SECTION MARKER for SEC 22.

DATED AND POSTED on the ground this **5th day of November, 2015**.

LOCATOR: John H. Escapule

John H. Escapule, Agent for **ARMONT INC**

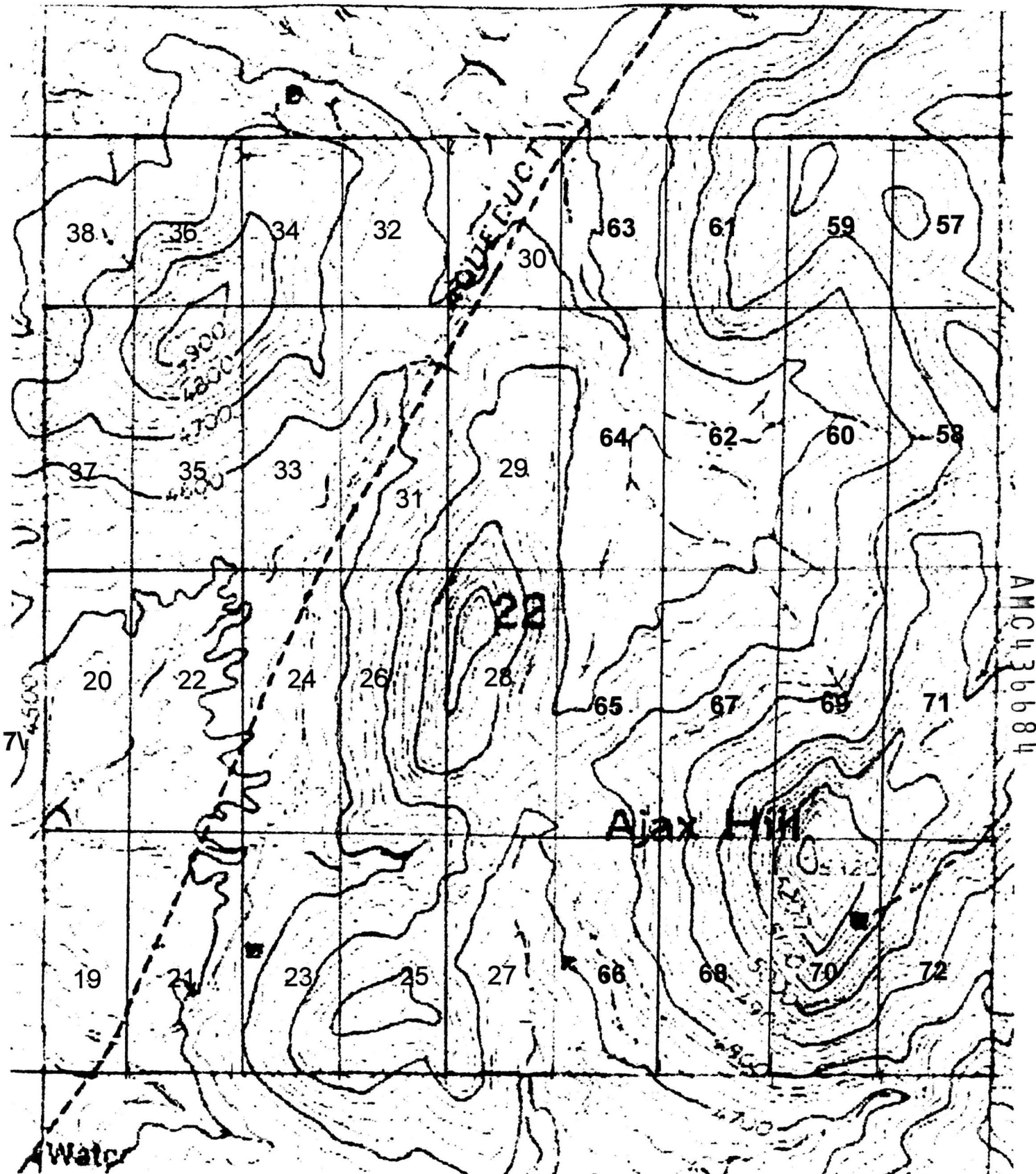
AMC436684

PHOENIX, ARIZONA
2016 FEB - 8 P 4: 03
DLM / RECEIVED
REC'D

Section 22 T20S R2E

↑ North

18 cm = 1 mi



LOCATION NOTICE FOR LODE MINING CLAIM

NOTICE IS HEREBY GIVEN that **ARMONT #27**, a lode mining claim, has been located by **ARMONT INC**, whose current mailing address is:

ARMONT INC
128 North Meridian Road
Kalispell, Montana

The general course of this claim is **NORTH-SOUTH**, and it is situated in **COCHISE COUNTY, ARIZONA**.

This claim is **1500 FEET** in length and **600 FEET** in width. This claim runs **300 FEET** on either side of the location monument on which this location notice is posted, and approximately **15 FEET** in a **NORTHERLY** direction to the **NORTH END LINE** and **1485 FEET** in a **SOUTHERLY** direction to the **SOUTH END LINE**. This claim is marked by six monuments, one at each corner and one at the center of each end line of the claim.

The location monument on which this notice is posted is situated within **SECTION 22, TOWNSHIP 20 S, RANGE 22 E**, Gila Salt River Base and Meridian, Arizona, and this claim encompasses portions of the **SE & SW QUARTERS** of this section.

The locality of this claim with reference to some natural object or permanent monument and additional information (if any) concerning its locality are as follows:

Southwest of Tombstone, Arizona, just off Charleston Road: The NORTHEAST corner marker of this claim is 2400 feet west and 1500 feet north of the SOUTHEAST CORNER SECTION MARKER.

DATED AND POSTED on the ground this **5th day of November, 2015**.

LOCATOR: John H. Escapule
John H. Escapule, Agent for **ARMONT INC**

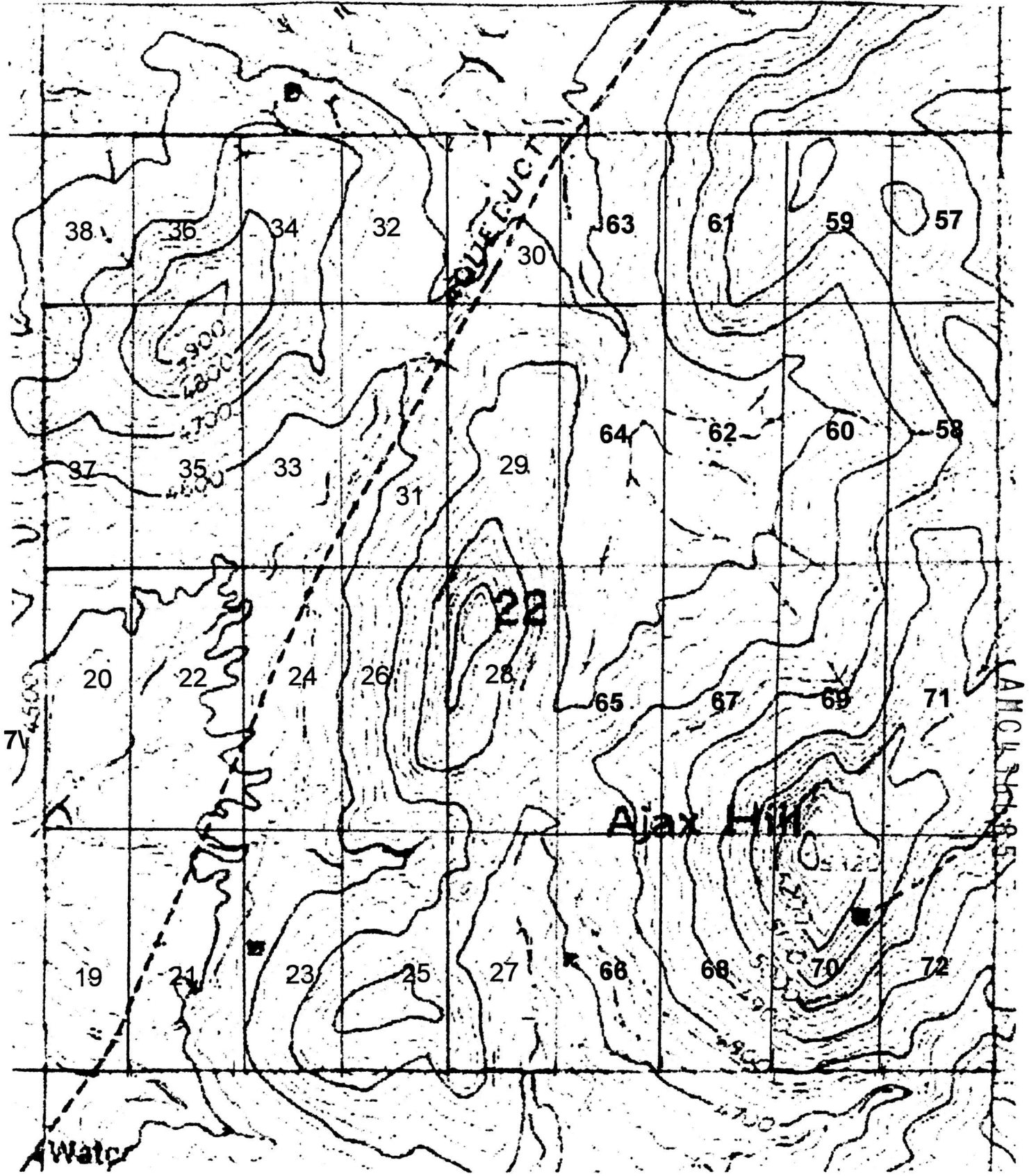
CLERK RECEIVED
OFFICE
2016 FEB - 8 P 4: 03
PIERCE, FENNER & SMITH
PHOENIX, ARIZONA

AMC436685

Section 22 T20S R2E

↑ North

18 cm = 1 mi



LOCATION NOTICE FOR LODE MINING CLAIM

NOTICE IS HEREBY GIVEN that **ARMONT #28**, a lode mining claim, has been located by **ARMONT INC**, whose current mailing address is:

ARMONT INC
128 North Meridian Road
Kalispell, Montana

The general course of this claim is **NORTH-SOUTH**, and it is situated in **COCHISE COUNTY, ARIZONA**.

This claim is **1500 FEET** in length and **600 FEET** in width. This claim runs **300 FEET** on either side of the location monument on which this location notice is posted, and approximately **15 FEET** in a **SOUTHERLY** direction to the **SOUTH END LINE** and **1485 FEET** in a **NORTHERLY** direction to the **NORTH END LINE**. This claim is marked by six monuments, one at each corner and one at the center of each end line of the claim.

The location monument on which this notice is posted is situated within **SECTION 22, TOWNSHIP 20 S, RANGE 22 E**, Gila Salt River Base and Meridian, Arizona, and this claim encompasses portions of the **NE, NW, SE, & SW QUARTERS** of this section.

The locality of this claim with reference to some natural object or permanent monument and additional information (if any) concerning its locality are as follows:

Southwest of Tombstone, Arizona, just off Charleston Road: The SOUTHEAST corner marker of this claim is 2400 feet west and 1500 feet north of the SOUTHEAST CORNER SECTION MARKER.

DATED AND POSTED on the ground this **5th day of November, 2015**.

LOCATOR: John H. Escapule

John H. Escapule, Agent for **ARMONT INC**

PHOENIX, ARIZONA

2016 FEB - 8 P 4:03

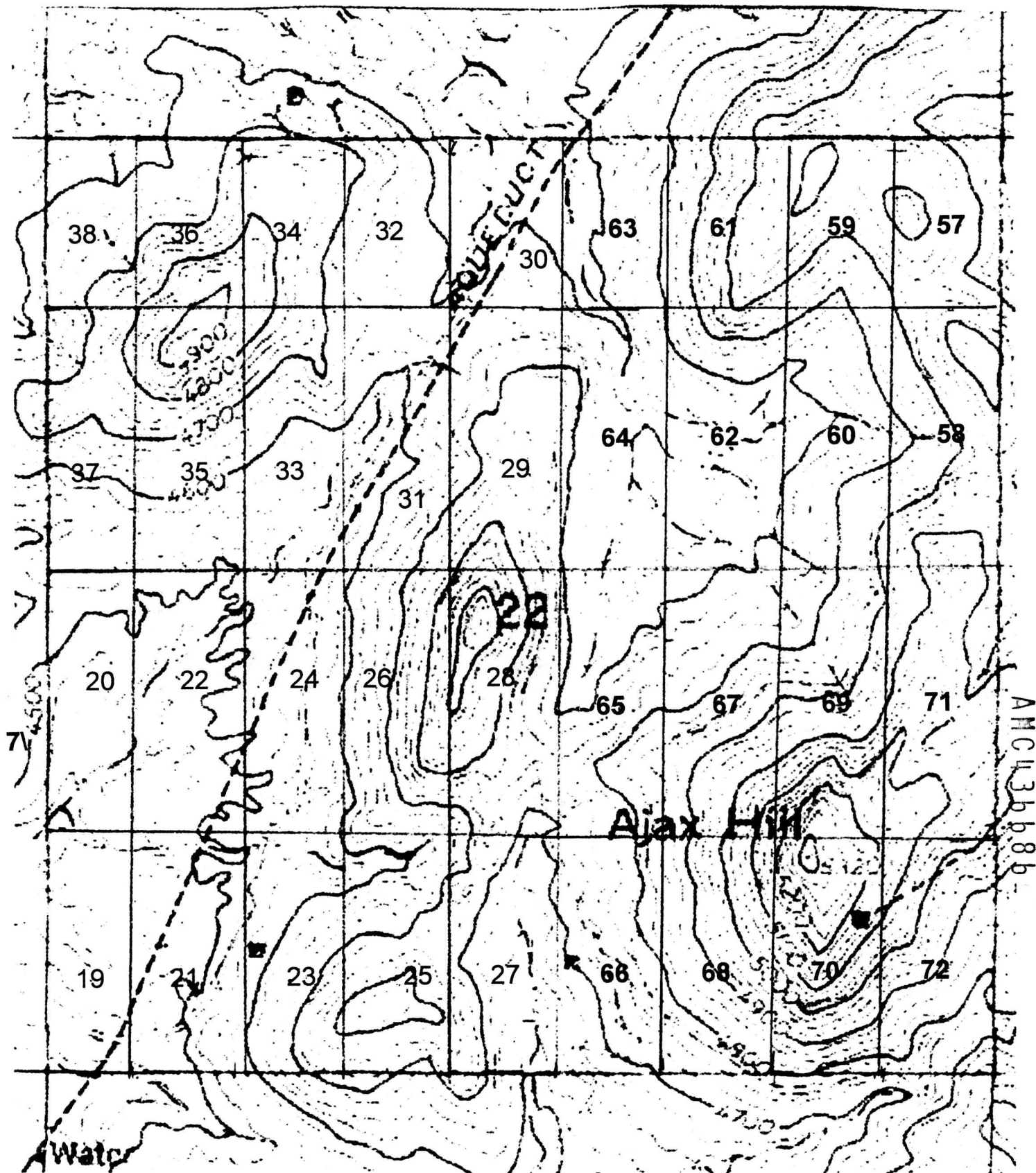
RECORDED OFFICE

ANC436686

Section 22 T20S R2E

↑ North

18 cm = 1 mi



LOCATION NOTICE FOR LODE MINING CLAIM

NOTICE IS HEREBY GIVEN that **ARMONT #29**, a lode mining claim, has been located by **ARMONT INC**, whose current mailing address is:

ARMONT INC
128 North Meridian Road
Kalispell, Montana

The general course of this claim is **NORTH-SOUTH**, and it is situated in **COCHISE COUNTY, ARIZONA**.

This claim is **1500 FEET** in length and **600 FEET** in width. This claim runs **300 FEET** on either side of the location monument on which this location notice is posted, and approximately **15 FEET** in a **NORTHERLY** direction to the **NORTH END LINE** and **1485 FEET** in a **SOUTHERLY** direction to the **SOUTH END LINE**. This claim is marked by six monuments, one at each corner and one at the center of each end line of the claim.

The location monument on which this notice is posted is situated within **SECTION 22, TOWNSHIP 20 S, RANGE 22 E**, Gila Salt River Base and Meridian, Arizona, and this claim encompasses portions of the **NE & NW QUARTERS** of this section.

The locality of this claim with reference to some natural object or permanent monument and additional information (if any) concerning its locality are as follows:

Southwest of Tombstone, Arizona, just off Charleston Road: The NORTHEAST corner marker of this claim is 2400 feet west and 780 feet south of the NORTHEAST CORNER SECTION MARKER.

DATED AND POSTED on the ground this **5th day of November, 2015**.

LOCATOR: John H. Escapule

John H. Escapule, Agent for **ARMONT INC**

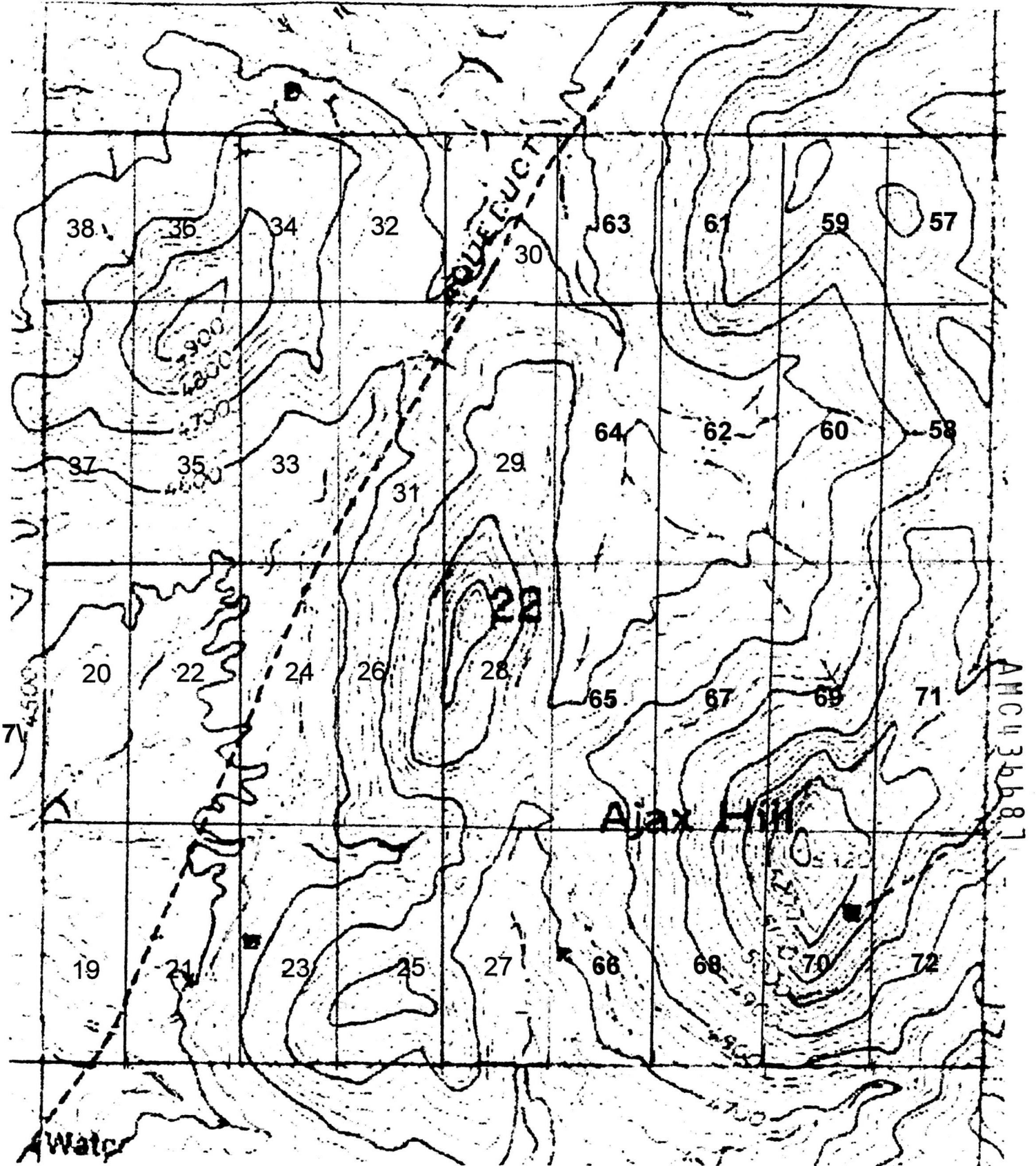
RECEIVED
PLM / OFFICE
2016 FEB - 8 P 4: 03
RECORDER ARIZONA

AMC436687

Section 22 T20S R2

↑ North

18 cm = 1 mi



LOCATION NOTICE FOR LODE MINING CLAIM

NOTICE IS HEREBY GIVEN that **ARMONT #30**, a lode mining claim, has been located by **ARMONT INC**, whose current mailing address is:

ARMONT INC
128 North Meridian Road
Kalispell, Montana

The general course of this claim is **NORTH-SOUTH**, and it is situated in **COCHISE COUNTY, ARIZONA**.

This claim is **780 FEET** in length and **600 FEET** in width. This claim runs **300 FEET** on either side of the location monument on which this location notice is posted, and approximately **15 FEET** in a **SOUTHERLY** direction to the **SOUTH END LINE** and **765 FEET** in a **NORTHERLY** direction to the **NORTH END LINE**. This claim is marked by six monuments, one at each corner and one at the center of each end line of the claim.

The location monument on which this notice is posted is situated within **SECTION 22, TOWNSHIP 20 S, RANGE 22 E**, Gila Salt River Base and Meridian, Arizona, and this claim encompasses portions of the **NE & NW QUARTERS** of this section.

The locality of this claim with reference to some natural object or permanent monument and additional information (if any) concerning its locality are as follows:

Southwest of Tombstone, Arizona, just off Charleston Road: The SOUTHEAST corner marker of this claim is 2400 feet west and 780 feet south of the NORTHEAST CORNER SECTION MARKER.

DATED AND POSTED on the ground this **5th day of November, 2015**.

LOCATOR: John H. Escapule
John H. Escapule, Agent for **ARMONT INC**

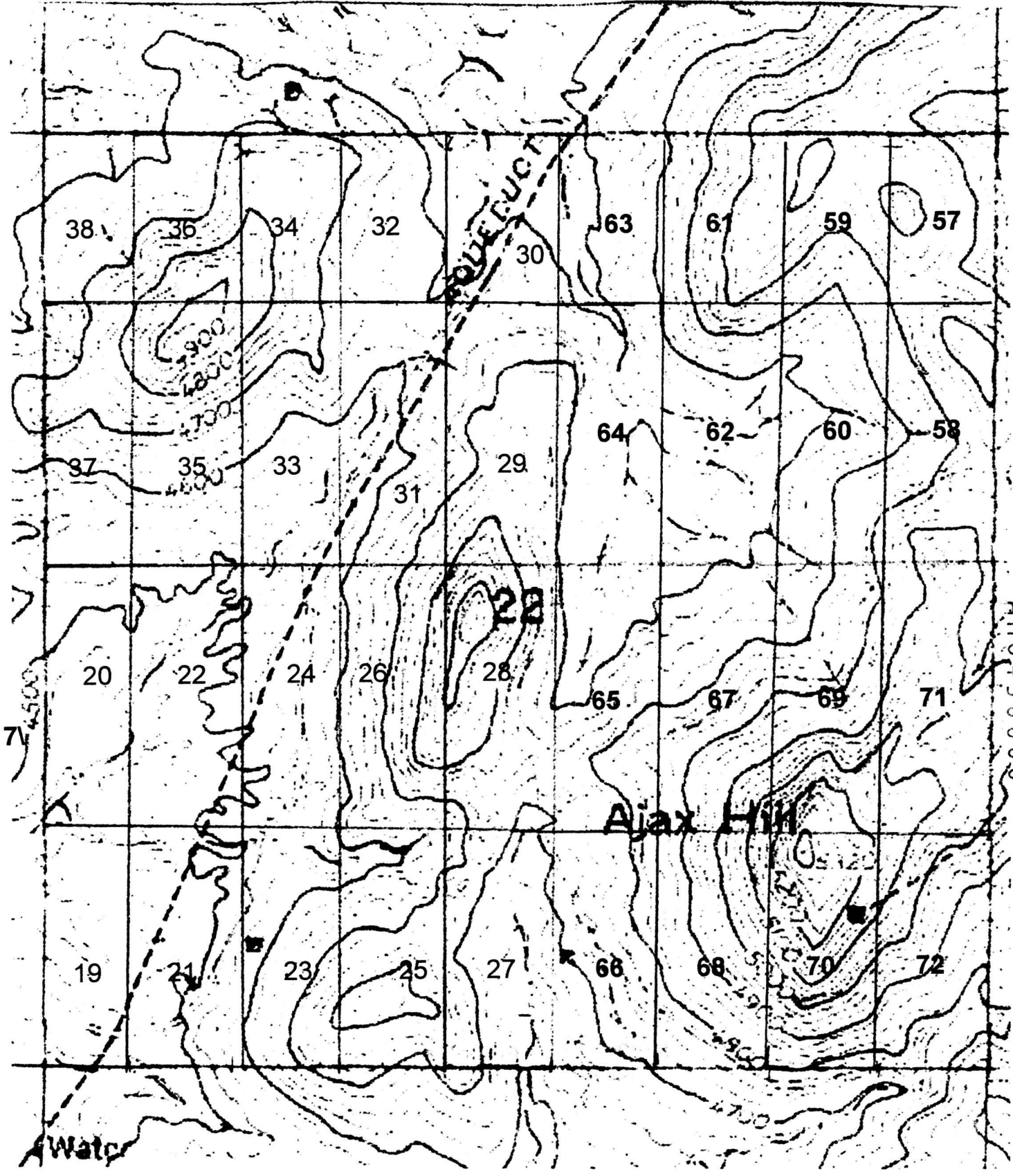
AMC436688

REC'D, RECEIVED
2016 FEB - 8 P 4: 03
PHOENIX, ARIZONA

Section 22 T20S R2E

↑ North

18 cm = 1 mi



LOCATION NOTICE FOR LODE MINING CLAIM

NOTICE IS HEREBY GIVEN that **ARMONT #31**, a lode mining claim, has been located by **ARMONT INC**, whose current mailing address is:

ARMONT INC
128 North Meridian Road
Kalispell, Montana

The general course of this claim is **NORTH-SOUTH**, and it is situated in **COCHISE COUNTY, ARIZONA**.

This claim is **1500 FEET** in length and **600 FEET** in width. This claim runs **300 FEET** on either side of the location monument on which this location notice is posted, and approximately **15 FEET** in a **NORTHERLY** direction to the **NORTH END LINE** and **1485 FEET** in a **SOUTHERLY** direction to the **SOUTH END LINE**. This claim is marked by six monuments, one at each corner and one at the center of each end line of the claim.

The location monument on which this notice is posted is situated within **SECTION 22, TOWNSHIP 20 S, RANGE 22 E**, Gila Salt River Base and Meridian, Arizona, and this claim encompasses portions of the **NW QUARTER** of this section.

The locality of this claim with reference to some natural object or permanent monument and additional information (if any) concerning its locality are as follows:

Southwest of Tombstone, Arizona, just off Charleston Road: The NORTHWEST corner marker of this claim is 1680 feet east and 780 feet south of the NORTHWEST CORNER SECTION MARKER for SEC 22.

DATED AND POSTED on the ground this **5th day of November, 2015**.

LOCATOR: John H. Escapule
John H. Escapule, Agent for **ARMONT INC**

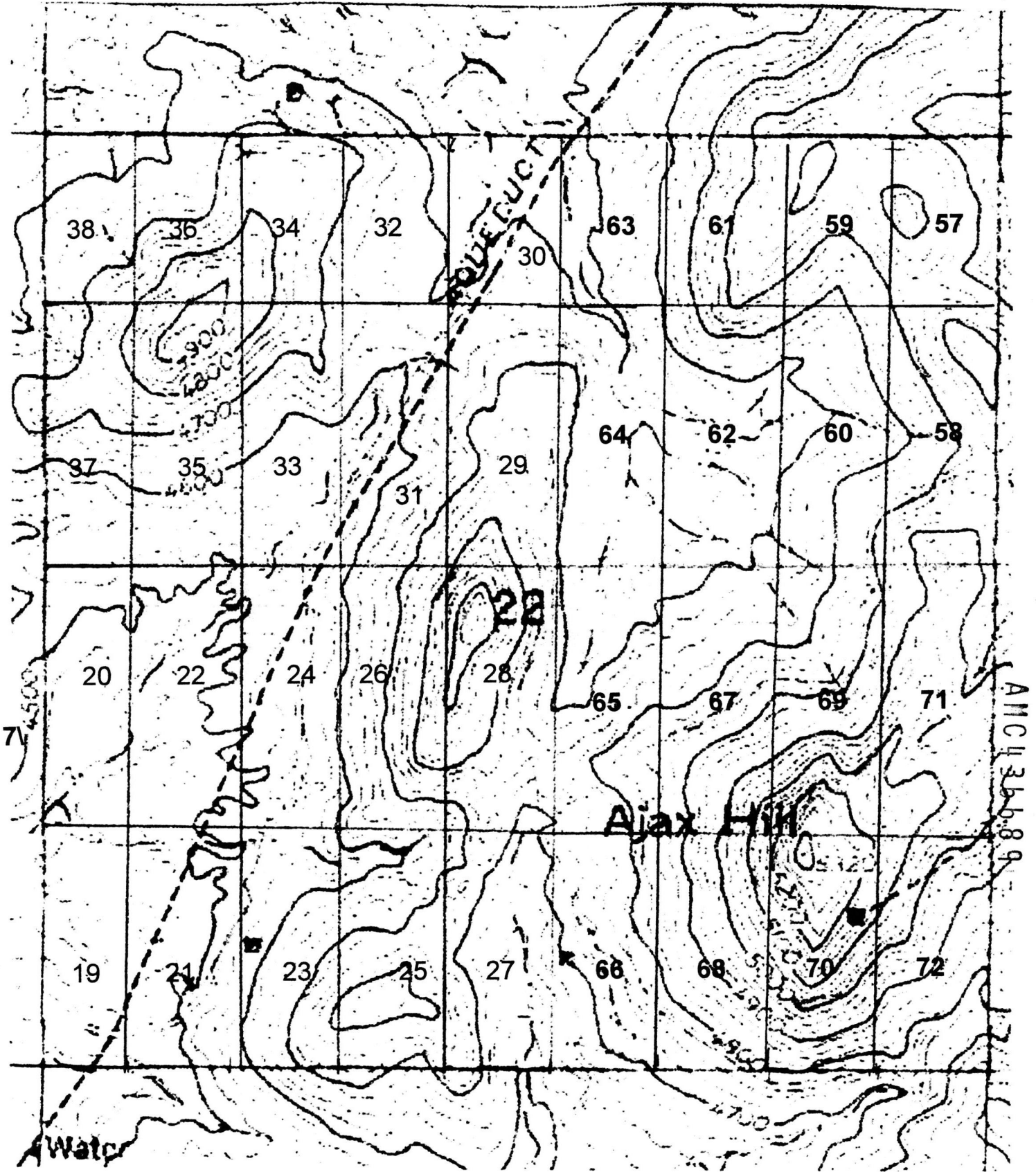
AMC436689

RECEIVED
M. RECORDS OFFICE
016 FEB - 8 P 4: 03
COCHISE COUNTY, ARIZONA

Section 22 T20S R2:

↑ North

18 cm = 1 mi



LOCATION NOTICE FOR LODE MINING CLAIM

NOTICE IS HEREBY GIVEN that **ARMONT #32**, a lode mining claim, has been located by **ARMONT INC**, whose current mailing address is:

ARMONT INC
128 North Meridian Road
Kalispell, Montana

The general course of this claim is **NORTH-SOUTH**, and it is situated in **COCHISE COUNTY, ARIZONA**.

This claim is **780 FEET** in length and **600 FEET** in width. This claim runs **300 FEET** on either side of the location monument on which this location notice is posted, and approximately **15 FEET** in a **SOUTHERLY** direction to the **SOUTH END LINE** and **765 FEET** in a **NORTHERLY** direction to the **NORTH END LINE**. This claim is marked by six monuments, one at each corner and one at the center of each end line of the claim.

The location monument on which this notice is posted is situated within **SECTION 22, TOWNSHIP 20 S, RANGE 22 E**, Gila Salt River Base and Meridian, Arizona, and this claim encompasses portions of the **NW QUARTER** of this section.

The locality of this claim with reference to some natural object or permanent monument and additional information (if any) concerning its locality are as follows:

Southwest of Tombstone, Arizona, just off Charleston Road: The NORTHWEST corner marker of this claim is on the NORTH SECTION LINE, 1680 feet east of the NORTHWEST CORNER SECTION MARKER for SEC 22.

DATED AND POSTED on the ground this **5th day of November, 2015**.

LOCATOR: John H. Escapule

John H. Escapule, Agent for **ARMONT INC**

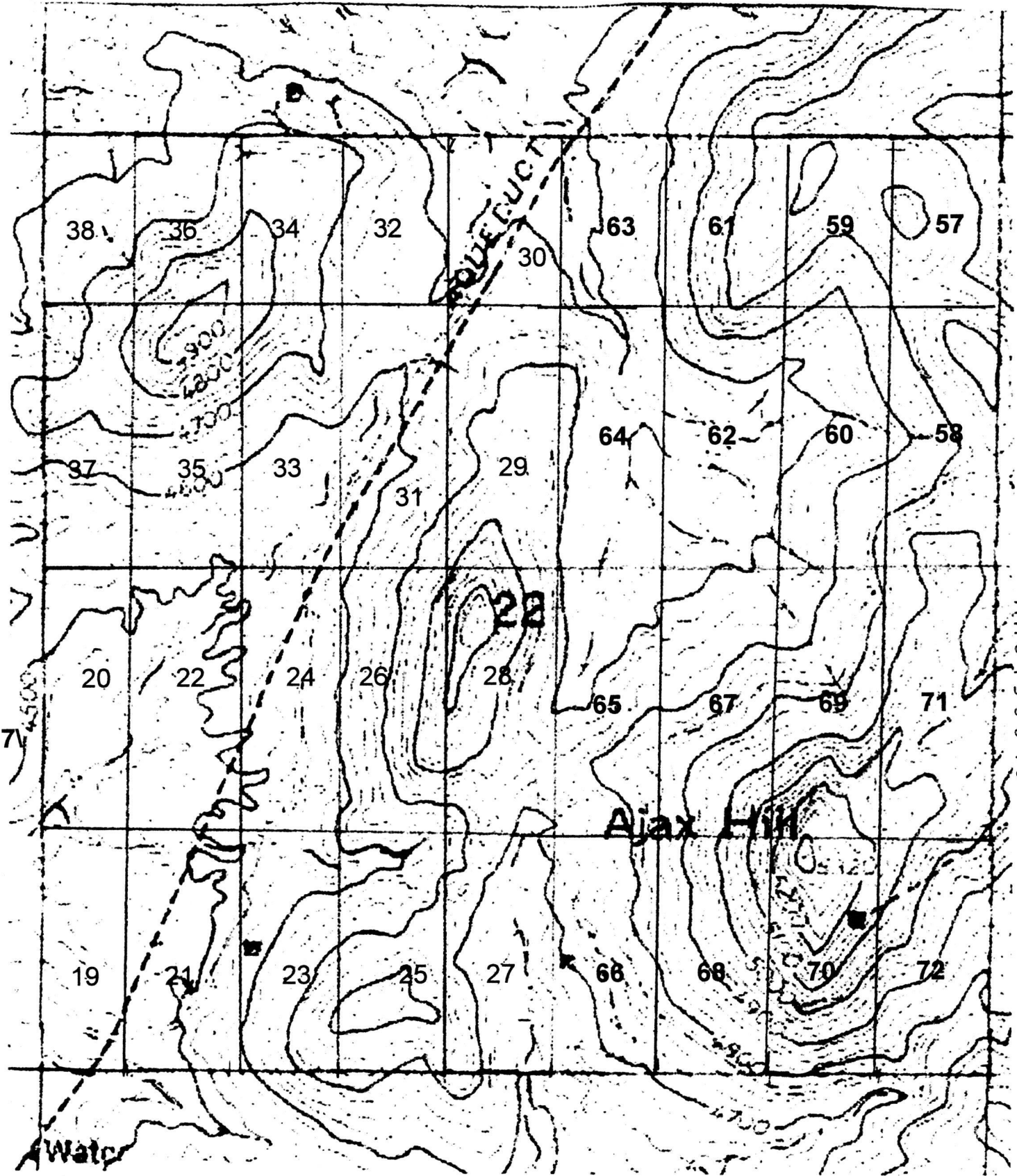
RECEIVED OFFICE
NOV 10 2015
11:03 AM

AMC436690

Section 22 T20S R2

↑ North

18 cm = 1 mi



AMC436690

LOCATION NOTICE FOR LODE MINING CLAIM

NOTICE IS HEREBY GIVEN that **ARMONT #33**, a lode mining claim, has been located by **ARMONT INC**, whose current mailing address is:

ARMONT INC

128 North Meridian Road

Kalispell, Montana

The general course of this claim is **NORTH-SOUTH**, and it is situated in **COCHISE COUNTY, ARIZONA**.

This claim is **1500 FEET** in length and **600 FEET** in width. This claim runs **300 FEET** on either side of the location monument on which this location notice is posted, and approximately **15 FEET** in a **NORTHERLY** direction to the **NORTH END LINE** and **1485 FEET** in a **SOUTHERLY** direction to the **SOUTH END LINE**. This claim is marked by six monuments, one at each corner and one at the center of each end line of the claim.

The location monument on which this notice is posted is situated within **SECTION 22, TOWNSHIP 20 S, RANGE 22 E**, Gila Salt River Base and Meridian, Arizona, and this claim encompasses portions of the **NW QUARTER** of this section.

The locality of this claim with reference to some natural object or permanent monument and additional information (if any) concerning its locality are as follows:

Southwest of Tombstone, Arizona, just off Charleston Road: The NORTHWEST corner marker of this claim is 1080 feet east and 780 feet south of the NORTHWEST CORNER SECTION MARKER for SEC 22.

DATED AND POSTED on the ground this **5th day of November, 2015**.

LOCATOR: John H. Escapule

John H. Escapule, Agent for **ARMONT INC**

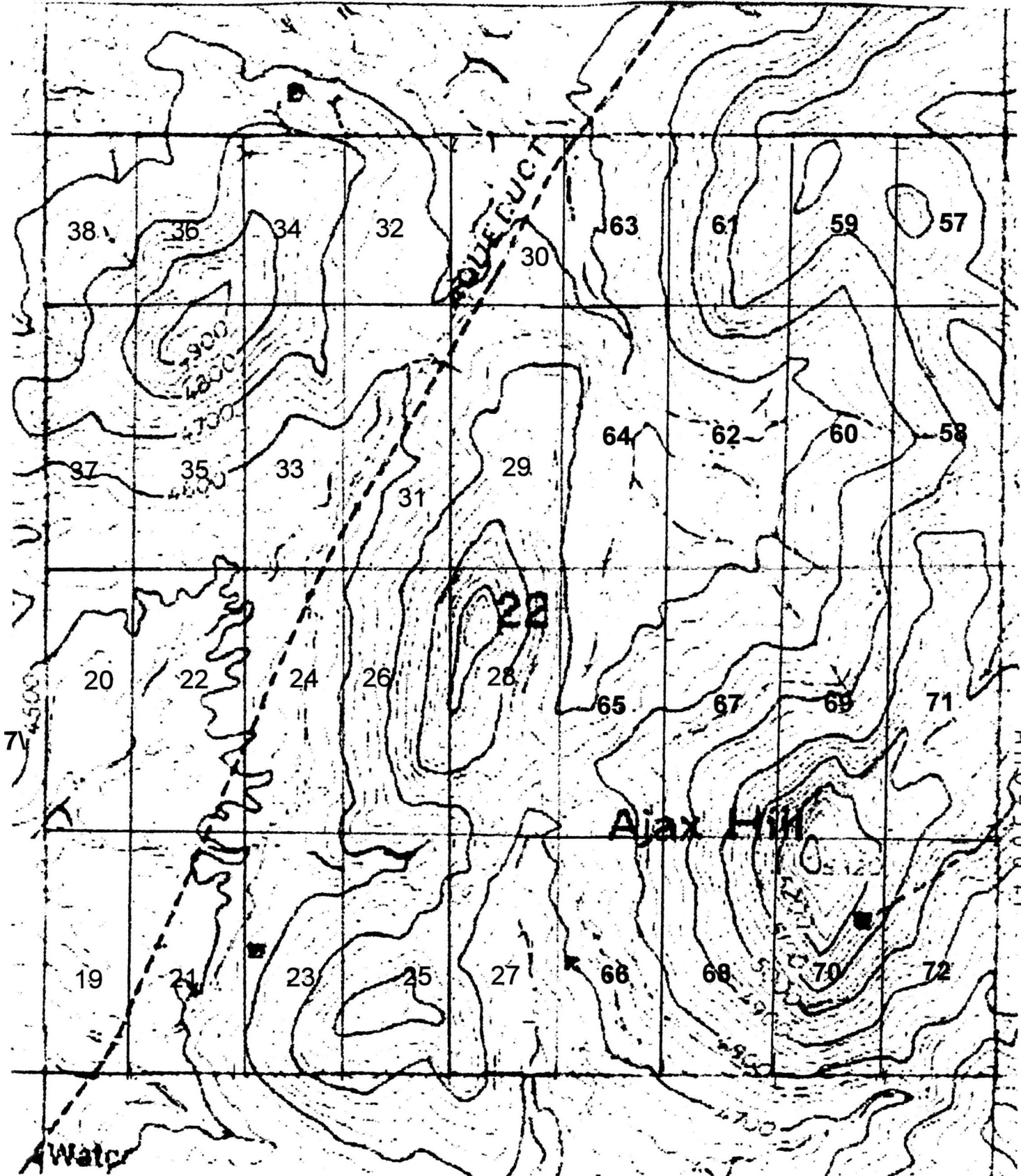
AMC436691

RECEIVED
RECORDER'S OFFICE
2016 FEB - 8 P 4: 04
PHOENIX, ARIZONA

Section 22 T20S R2

↑ North

18 cm = 1 mi



AMC436691

LOCATION NOTICE FOR LODE MINING CLAIM

NOTICE IS HEREBY GIVEN that **ARMONT #34**, a lode mining claim, has been located by **ARMONT INC**, whose current mailing address is:

ARMONT INC
128 North Meridian Road
Kalispell, Montana

The general course of this claim is **NORTH-SOUTH**, and it is situated in **COCHISE COUNTY, ARIZONA**.

This claim is **780 FEET** in length and **600 FEET** in width. This claim runs **300 FEET** on either side of the location monument on which this location notice is posted, and approximately **15 FEET** in a **SOUTHERLY** direction to the **SOUTH END LINE** and **765 FEET** in a **NORTHERLY** direction to the **NORTH END LINE**. This claim is marked by six monuments, one at each corner and one at the center of each end line of the claim.

The location monument on which this notice is posted is situated within **SECTION 22, TOWNSHIP 20 S, RANGE 22 E**, Gila Salt River Base and Meridian, Arizona, and this claim encompasses portions of the **NW QUARTER** of this section.

The locality of this claim with reference to some natural object or permanent monument and additional information (if any) concerning its locality are as follows:

Southwest of Tombstone, Arizona, just off Charleston Road: The NORTHWEST corner marker of this claim is on the NORTH SECTION LINE and 1080 feet east of the NORTHWEST CORNER SECTION MARKER for SEC 22.

DATED AND POSTED on the ground this **5th day of November, 2015**.

LOCATOR: John H. Escapule

John H. Escapule, Agent for **ARMONT INC**

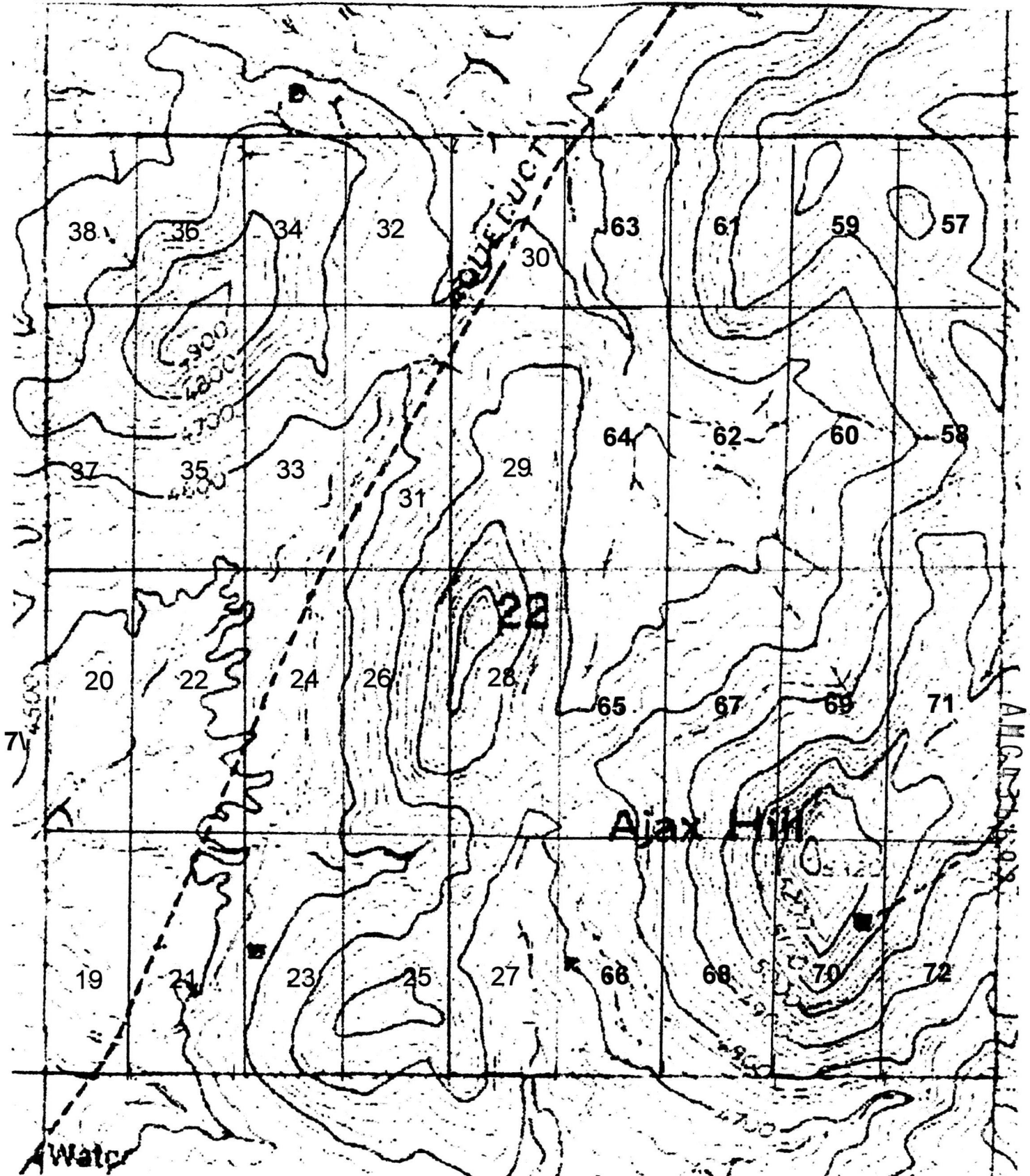
RECORDED
FILED
2015 FEB - 8 P 16 04
PHOENIX, ARIZONA

AMC436692

Section 22 T20S R2__

↑ North

18 cm = 1 mi



LOCATION NOTICE FOR LODE MINING CLAIM

NOTICE IS HEREBY GIVEN that **ARMONT #35**, a lode mining claim, has been located by **ARMONT INC**, whose current mailing address is:

ARMONT INC
128 North Meridian Road
Kalispell, Montana

The general course of this claim is **NORTH-SOUTH**, and it is situated in **COCHISE COUNTY, ARIZONA**.

This claim is **1500 FEET** in length and **600 FEET** in width. This claim runs **300 FEET** on either side of the location monument on which this location notice is posted, and approximately **15 FEET** in a **NORTHERLY** direction to the **NORTH END LINE** and **1485 FEET** in a **SOUTHERLY** direction to the **SOUTH END LINE**. This claim is marked by six monuments, one at each corner and one at the center of each end line of the claim.

The location monument on which this notice is posted is situated within **SECTION 22, TOWNSHIP 20 S, RANGE 22 E**, Gila Salt River Base and Meridian, Arizona, and this claim encompasses portions of the **NW QUARTER** of this section.

The locality of this claim with reference to some natural object or permanent monument and additional information (if any) concerning its locality are as follows:

Southwest of Tombstone, Arizona, just off Charleston Road: The NORTHWEST corner marker of this claim is 480 feet east and 780 feet south of the NORTHWEST CORNER SECTION MARKER for SEC 22.

DATED AND POSTED on the ground this **5th day of November, 2015**.

LOCATOR: John H. Escapule
John H. Escapule, Agent for **ARMONT INC**

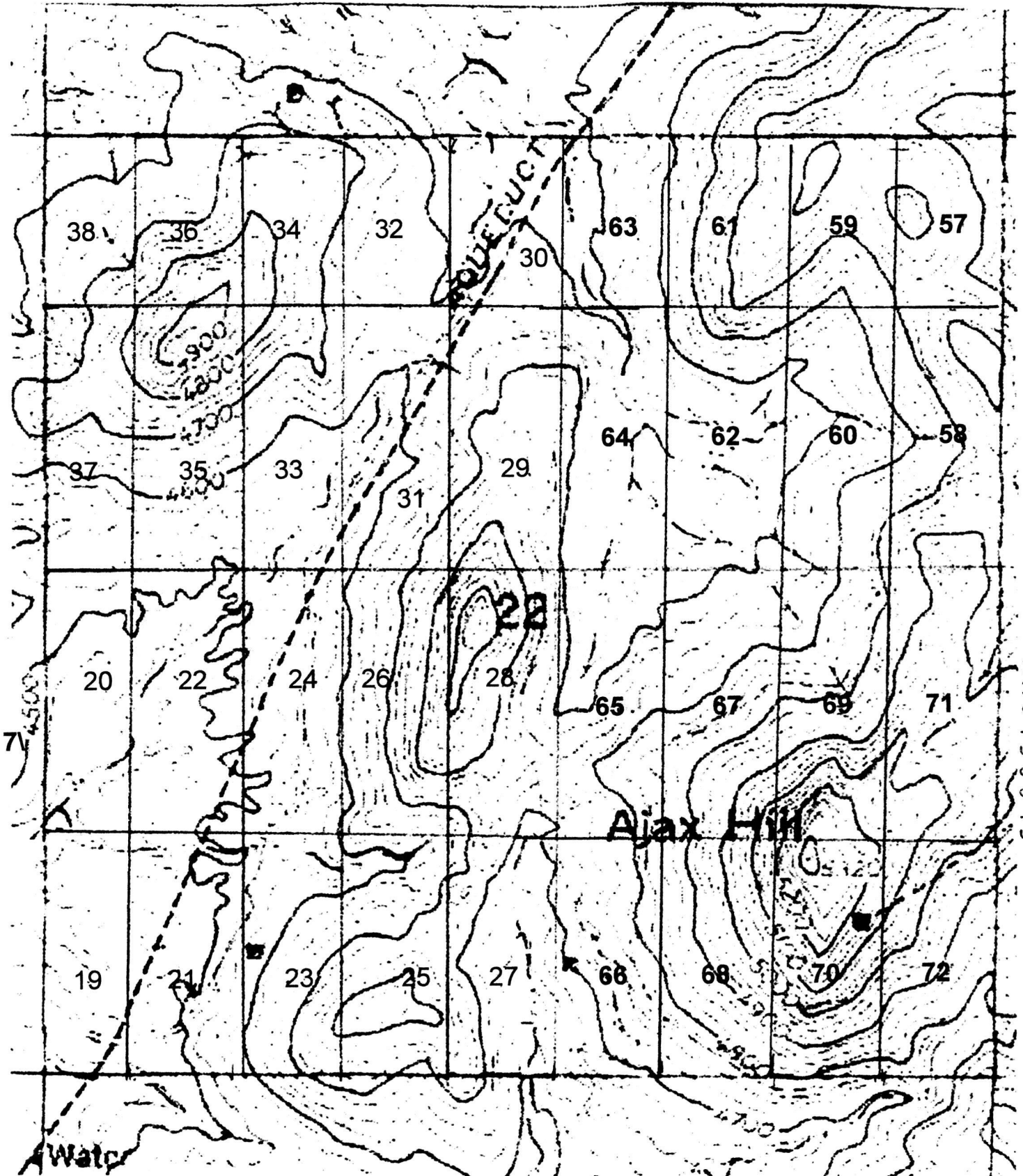
AMC 436693

RECORDED
2016 FEB 18 P 4: 04
CLERK OF SUPERIOR COURT
COCHISE COUNTY, ARIZONA

Section 22 T20S R2

↑ North

18 cm = 1 mi



AMC436693

LOCATION NOTICE FOR LODE MINING CLAIM

NOTICE IS HEREBY GIVEN that **ARMONT #36**, a lode mining claim, has been located by **ARMONT INC**, whose current mailing address is:

ARMONT INC

128 North Meridian Road

Kalispell, Montana

The general course of this claim is **NORTH-SOUTH**, and it is situated in **COCHISE COUNTY, ARIZONA**.

This claim is **780 FEET** in length and **600 FEET** in width. This claim runs **300 FEET** on either side of the location monument on which this location notice is posted, and approximately **15 FEET** in a **SOUTHERLY** direction to the **SOUTH END LINE** and **765 FEET** in a **NORTHERLY** direction to the **NORTH END LINE**. This claim is marked by six monuments, one at each corner and one at the center of each end line of the claim.

The location monument on which this notice is posted is situated within **SECTION 22, TOWNSHIP 20 S, RANGE 22 E**, Gila Salt River Base and Meridian, Arizona, and this claim encompasses portions of the **NW QUARTER** of this section.

The locality of this claim with reference to some natural object or permanent monument and additional information (if any) concerning its locality are as follows:

Southwest of Tombstone, Arizona, just off Charleston Road: The NORTHWEST corner marker of this claim is on the NORTH SECTION LINE, 480 feet east of the NORTHWEST CORNER SECTION MARKER for SEC 22.

DATED AND POSTED on the ground this **5th day of November, 2015**.

LOCATOR: John H. Escapule

John H. Escapule, Agent for **ARMONT INC**

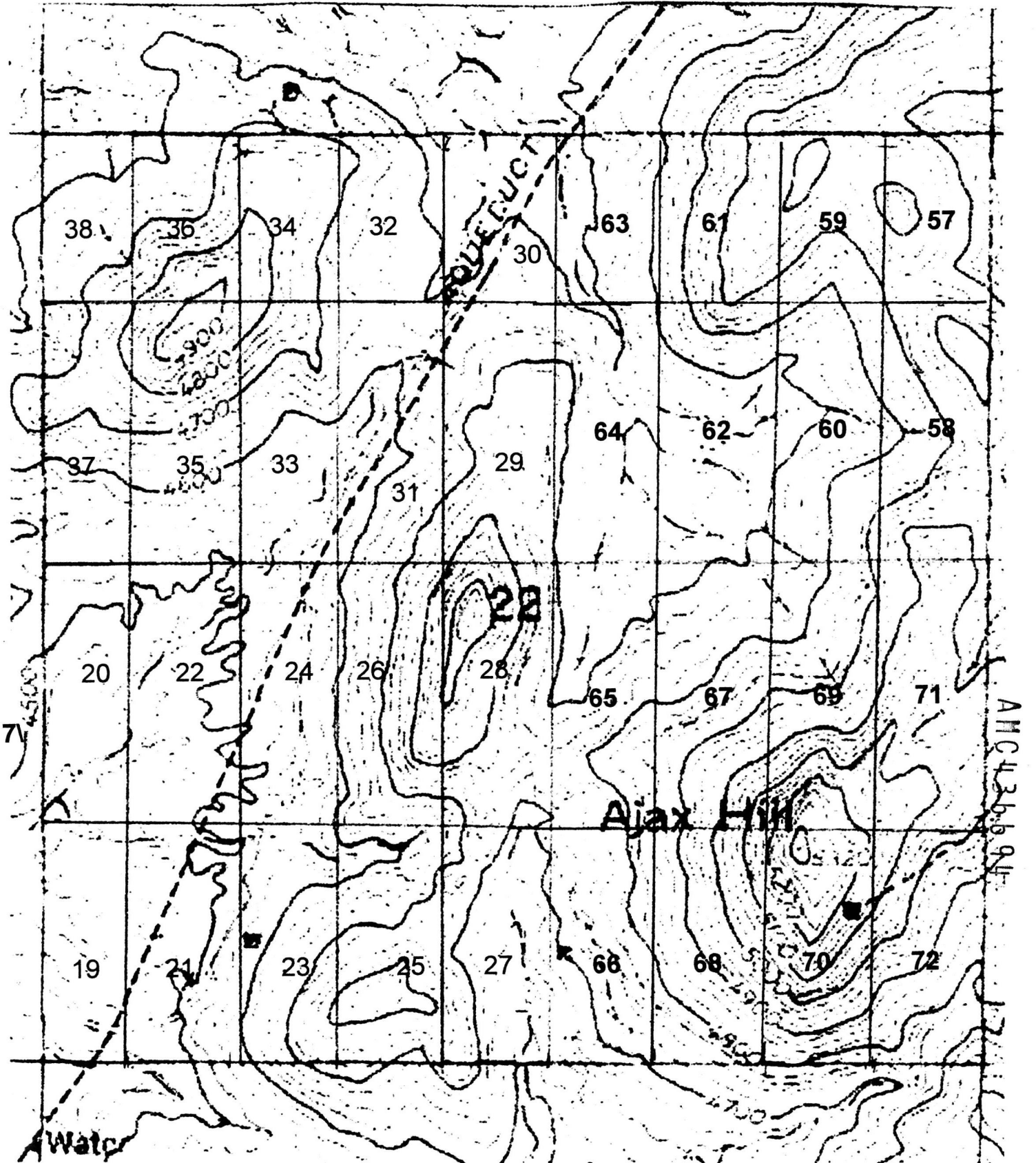
AMC 436694

RECORDED
FEB - 8 P 4: 04
COCHISE COUNTY, ARIZONA

Section 22 T20S R2

↑ North

18 cm = 1 mi



LOCATION NOTICE FOR LODE MINING CLAIM

NOTICE IS HEREBY GIVEN that **ARMONT #37**, a lode mining claim, has been located by **ARMONT INC**, whose current mailing address is:

ARMONT INC
128 North Meridian Road
Kalispell, Montana

The general course of this claim is **NORTH-SOUTH**, and it is situated in **COCHISE COUNTY, ARIZONA**.

This claim is **1500 FEET** in length and **480 FEET** in width. This claim runs **240 FEET** on either side of the location monument on which this location notice is posted, and approximately **15 FEET** in a **NORTHERLY** direction to the **NORTH END LINE** and **1485 FEET** in a **SOUTHERLY** direction to the **SOUTH END LINE**. This claim is marked by six monuments, one at each corner and one at the center of each end line of the claim.

The location monument on which this notice is posted is situated within **SECTION 22, TOWNSHIP 20 S, RANGE 22 E**, Gila Salt River Base and Meridian, Arizona, and this claim encompasses portions of the **NW QUARTER** of this section.

The locality of this claim with reference to some natural object or permanent monument and additional information (if any) concerning its locality are as follows:

Southwest of Tombstone, Arizona, just off Charleston Road: The NORTHWEST corner marker of this claim is on the WEST SECTION LINE, 780 feet south of the NORTHWEST CORNER SECTION MARKER for SEC 22.

DATED AND POSTED on the ground this **5th day of November, 2015**.

LOCATOR: John H. Escapule
John H. Escapule, Agent for **ARMONT INC**

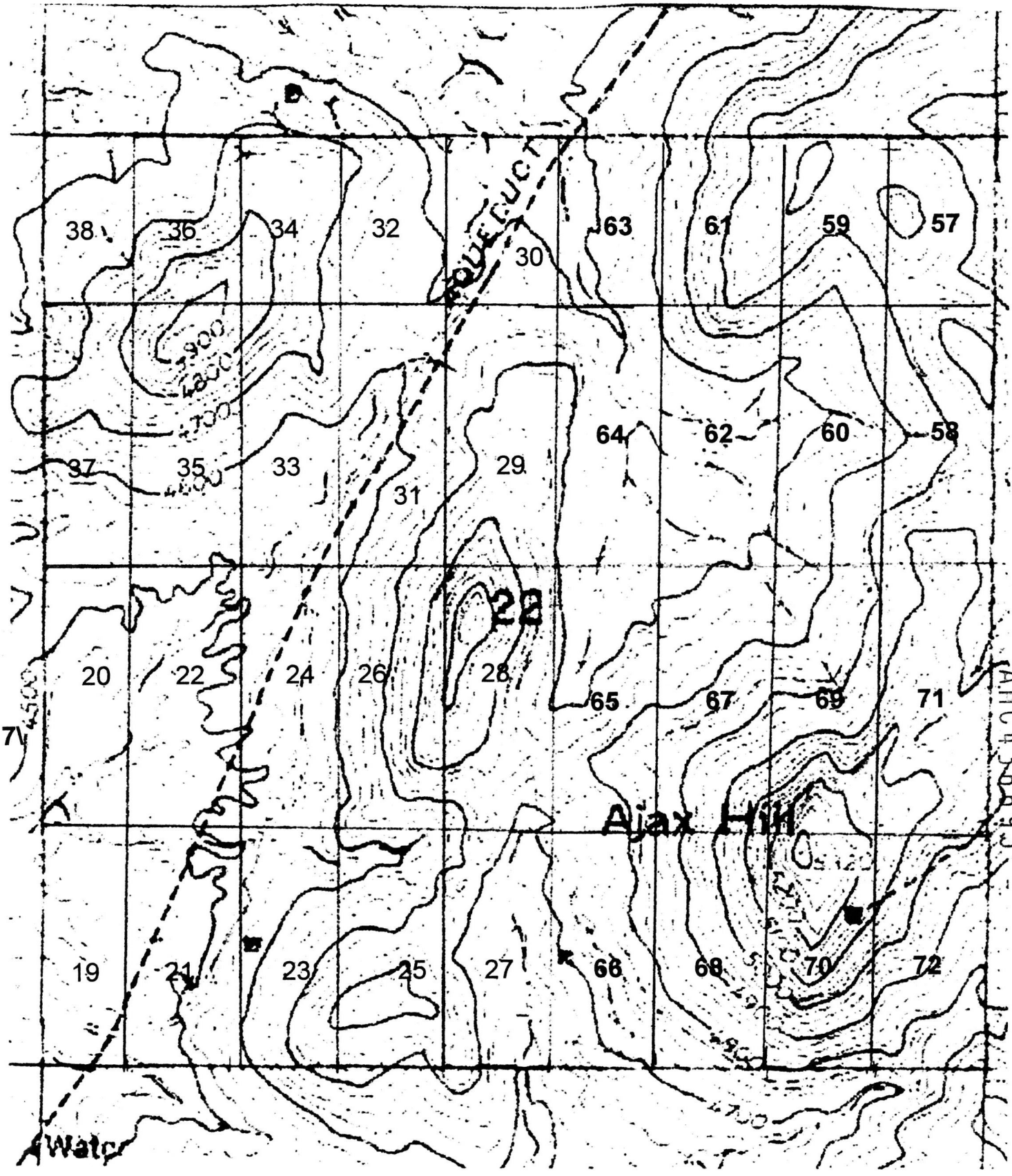
REC'D RECEIVED
OFFICE
2016 FEB - 8 P 4: 04
PHOENIX, ARIZONA

AMC 436695

Section 22 T20S R2

↑ North

18 cm = 1 mi



AMC 436495

Water

LOCATION NOTICE FOR LODE MINING CLAIM

NOTICE IS HEREBY GIVEN that **ARMONT #38**, a lode mining claim, has been located by **ARMONT INC**, whose current mailing address is:

ARMONT INC

128 North Meridian Road

Kalispell, Montana

The general course of this claim is **NORTH-SOUTH**, and it is situated in **COCHISE COUNTY, ARIZONA**.

This claim is **780 FEET** in length and **480 FEET** in width. This claim runs **240 FEET** on either side of the location monument on which this location notice is posted, and approximately **15 FEET** in a **SOUTHERLY** direction to the **SOUTH END LINE** and **765 FEET** in a **NORTHERLY** direction to the **NORTH END LINE**. This claim is marked by six monuments, one at each corner and one at the center of each end line of the claim.

The location monument on which this notice is posted is situated within **SECTION 22, TOWNSHIP 20 S, RANGE 22 E**, Gila Salt River Base and Meridian, Arizona, and this claim encompasses portions of the **NW QUARTER** of this section.

The locality of this claim with reference to some natural object or permanent monument and additional information (if any) concerning its locality are as follows:

Southwest of Tombstone, Arizona, just off Charleston Road: The NORTHWEST corner marker of this claim is at the NORTHWEST CORNER SECTION MARKER for SEC 22.

DATED AND POSTED on the ground this **5th day of November, 2015**.

LOCATOR: John H. Escapule
John H. Escapule, Agent for **ARMONT INC**

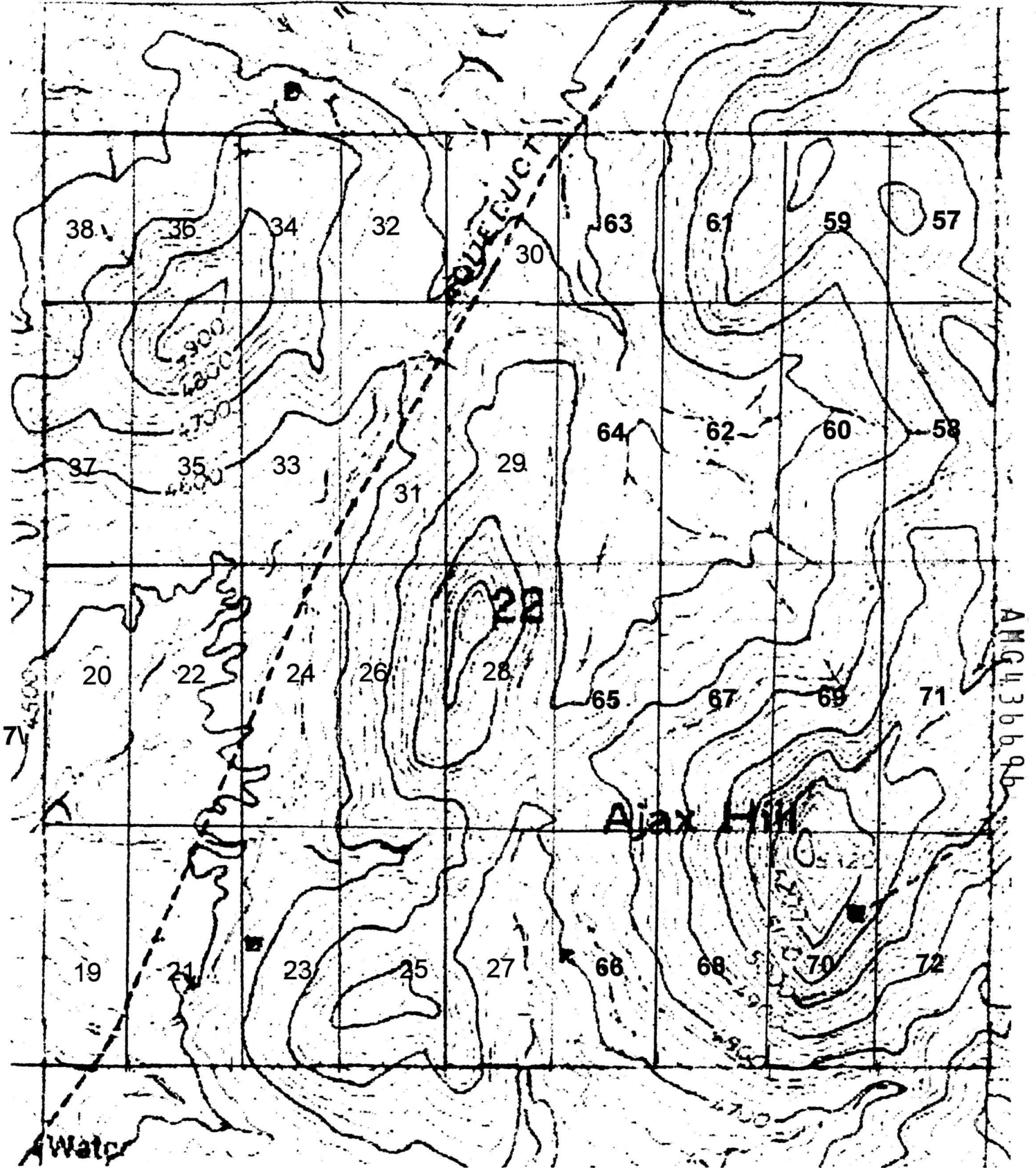
PHOENIX, ARIZONA
2016 FEB -8 P 4:04
RECEIVED
REC'D

AMC436696

Section 22 T20S R2

↑ North

18 cm = 1 mi



LOCATION NOTICE FOR LODE MINING CLAIM

NOTICE IS HEREBY GIVEN that **ARMONT #39**, a lode mining claim, has been located by **ARMONT INC**, whose current mailing address is:

ARMONT INC
128 North Meridian Road
Kalispell, Montana

The general course of this claim is **NORTH-SOUTH**, and it is situated in **COCHISE COUNTY, ARIZONA**.

This claim is **1500 FEET** in length and **600 FEET** in width. This claim runs **300 FEET** on either side of the location monument on which this location notice is posted, and approximately **15 FEET** in a **NORTHERLY** direction to the **NORTH END LINE** and **1485 FEET** in a **SOUTHERLY** direction to the **SOUTH END LINE**. This claim is marked by six monuments, one at each corner and one at the center of each end line of the claim.

The location monument on which this notice is posted is situated within **SECTION 9, TOWNSHIP 20 S, RANGE 22 E**, Gila Salt River Base and Meridian, Arizona, and this claim encompasses portions of the **NE QUARTER** of this section.

The locality of this claim with reference to some natural object or permanent monument and additional information (if any) concerning its locality are as follows:

Southwest of Tombstone, Arizona, just off Charleston Road: The NORTHEAST corner marker of this claim is on the EAST SECTION LINE, 780 feet south of the NORTHEAST CORNER SECTION MARKER.

DATED AND POSTED on the ground this **5th day of November, 2015**.

LOCATOR: John H. Escapule
John H. Escapule, Agent for **ARMONT INC**

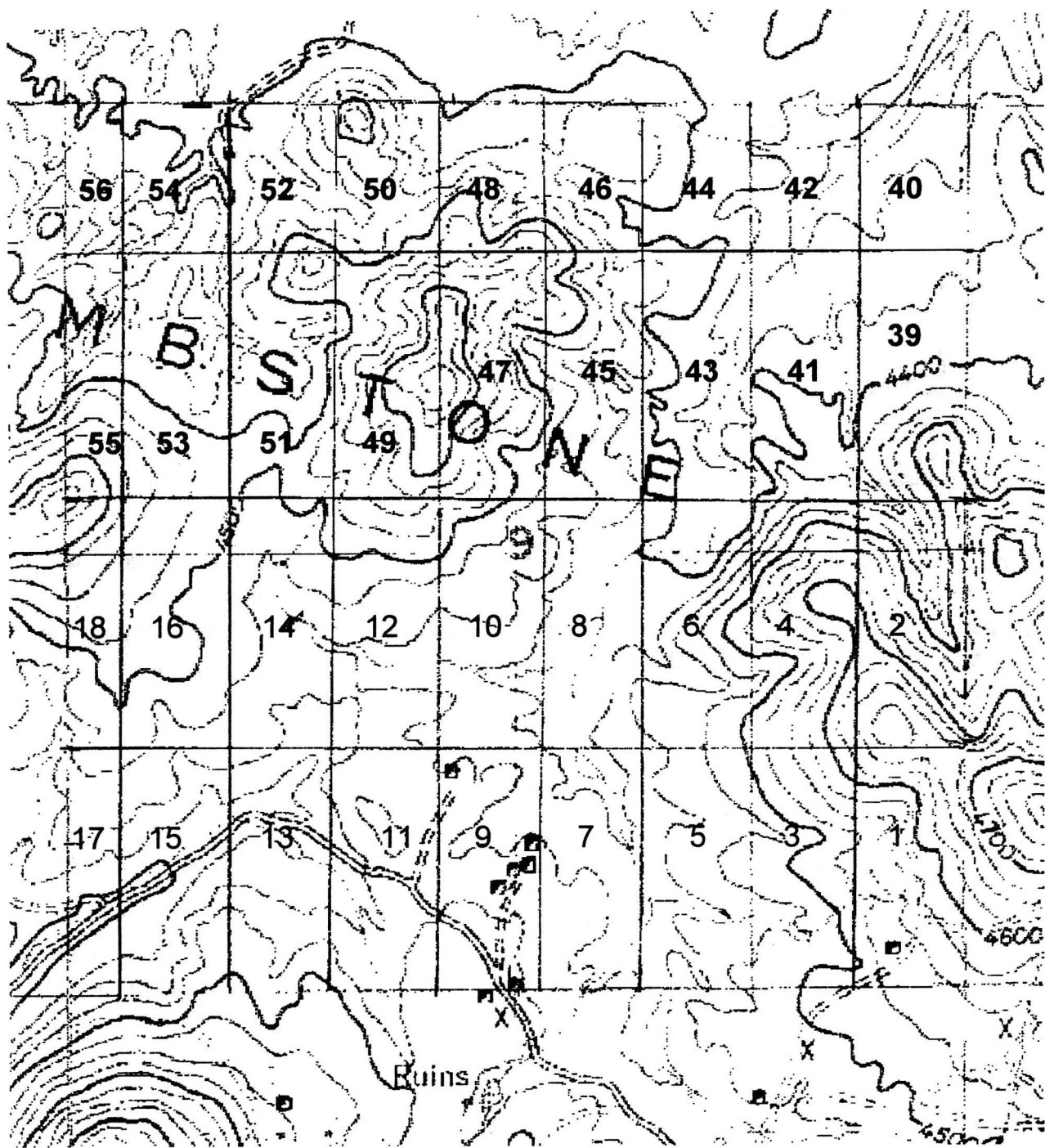
CLM RECEIVED
OFFICE
2015 FEB -18 P 4:04
PHOENIX, ARIZONA

AMC436697

SECTION 9 T20S R22E



14.5 cm = 1 mile



AMC436641

LOCATION NOTICE FOR LODE MINING CLAIM

NOTICE IS HEREBY GIVEN that **ARMONT #40**, a lode mining claim, has been located by **ARMONT INC**, whose current mailing address is:

ARMONT INC
128 North Meridian Road
Kalispell, Montana

The general course of this claim is **NORTH-SOUTH**, and it is situated in **COCHISE COUNTY, ARIZONA**.

This claim is **780 FEET** in length and **600 FEET** in width. This claim runs **300 FEET** on either side of the location monument on which this location notice is posted, and approximately **15 FEET** in a **SOUTHERLY** direction to the **SOUTH END LINE** and **765 FEET** in a **NORTHERLY** direction to the **NORTH END LINE**. This claim is marked by six monuments, one at each corner and one at the center of each end line of the claim.

The location monument on which this notice is posted is situated within **SECTION 9, TOWNSHIP 20 S, RANGE 22 E**, Gila Salt River Base and Meridian, Arizona, and this claim encompasses portions of the **NE QUARTER** of this section.

The locality of this claim with reference to some natural object or permanent monument and additional information (if any) concerning its locality are as follows:

Southwest of Tombstone, Arizona, just off Charleston Road: The NORTHEAST corner marker of this claim is at the NORTHEAST CORNER SECTION MARKER.

DATED AND POSTED on the ground this **5th day of November, 2015**.

LOCATOR: John H. Escapule
John H. Escapule, Agent for **ARMONT INC**

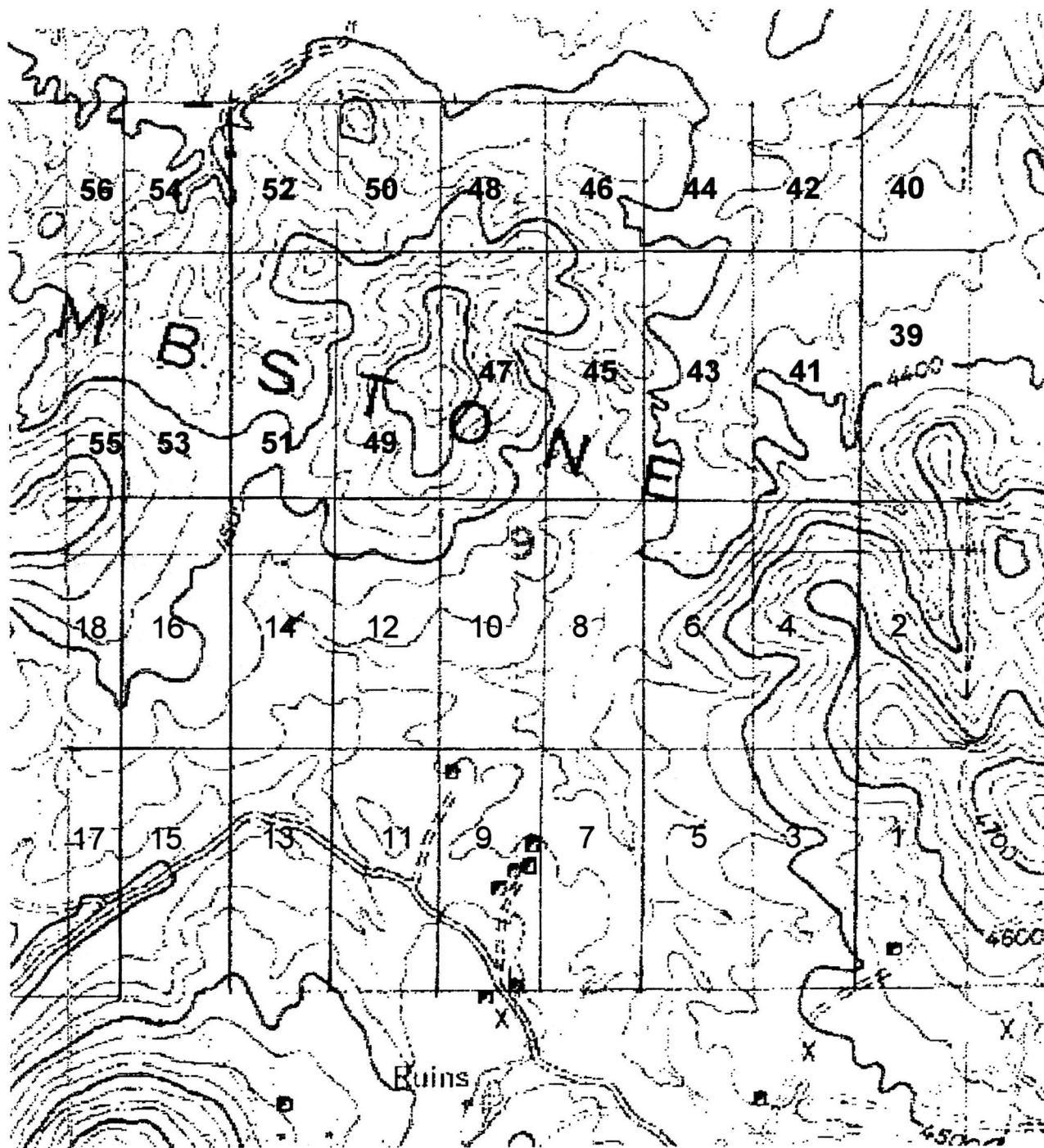
PHOENIX, ARIZONA
2016 FEB - 8 P 4: 04
RECEIVED
OFFICE

AMC436698

SECTION 9 T20S R22E



14.5 cm = 1 mile



AMC436698

LOCATION NOTICE FOR LODE MINING CLAIM

NOTICE IS HEREBY GIVEN that **ARMONT #41** a lode mining claim, has been located by **ARMONT INC**, whose current mailing address is:

ARMONT INC
128 North Meridian Road
Kalispell, Montana

The general course of this claim is **NORTH-SOUTH**, and it is situated in **COCHISE COUNTY, ARIZONA**.

This claim is **1500 FEET** in length and **600 FEET** in width. This claim runs **300 FEET** on either side of the location monument on which this location notice is posted, and approximately **15 FEET** in a **NORTHERLY** direction to the **NORTH END LINE** and **1485 FEET** in a **SOUTHERLY** direction to the **SOUTH END LINE**. This claim is marked by six monuments, one at each corner and one at the center of each end line of the claim.

The location monument on which this notice is posted is situated within **SECTION 9, TOWNSHIP 20 S, RANGE 22 E**, Gila Salt River Base and Meridian, Arizona, and this claim encompasses portions of the **NE QUARTER** of this section.

The locality of this claim with reference to some natural object or permanent monument and additional information (if any) concerning its locality are as follows:

Southwest of Tombstone, Arizona, just off Charleston Road: The NORTHEAST corner marker of this claim is 600 feet west and 780 feet south of the NORTHEAST CORNER SECTION MARKER.

DATED AND POSTED on the ground this **5th day of November, 2015**.

LOCATOR: John H. Escapule
John H. Escapule, Agent for **ARMONT INC**

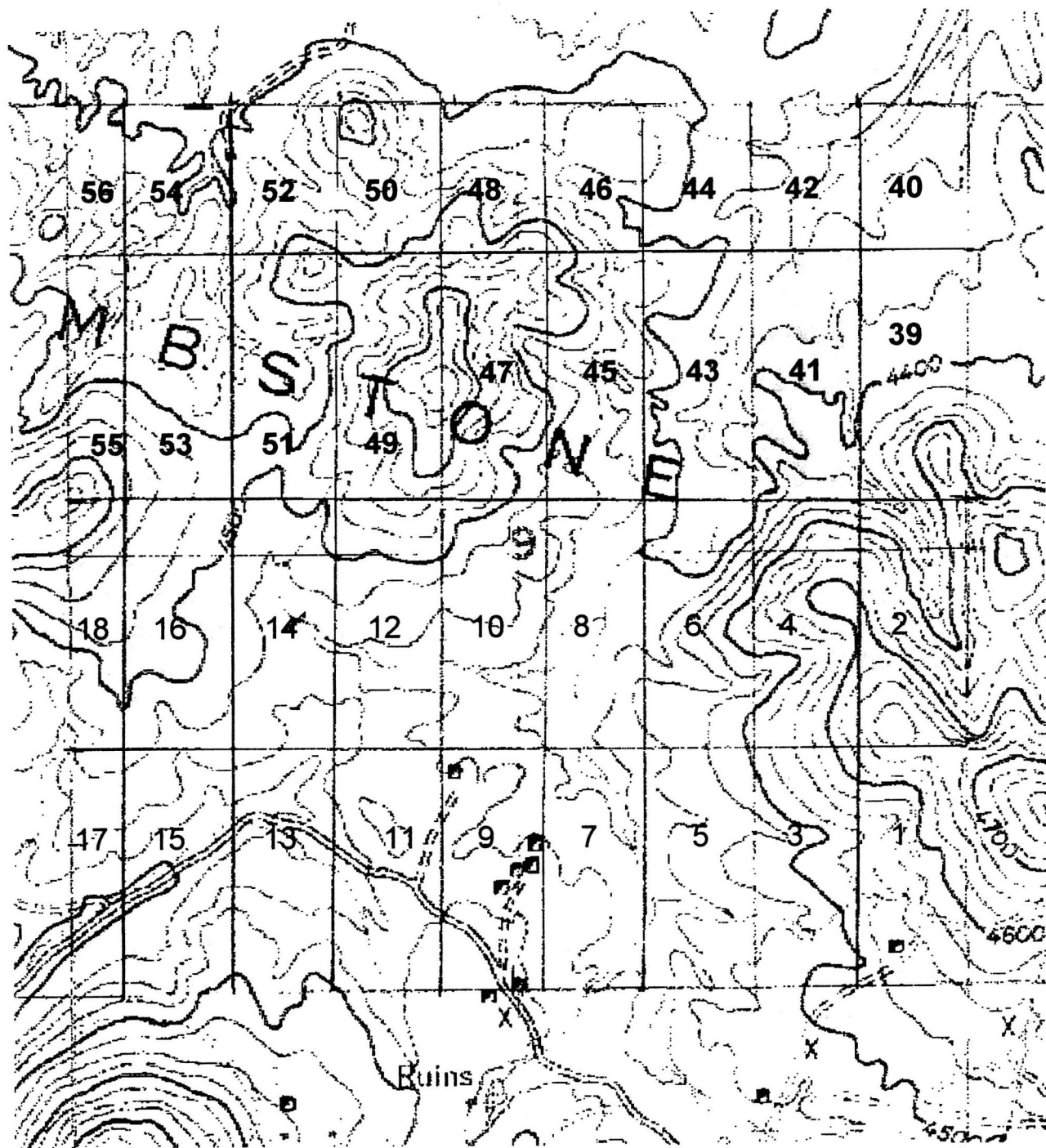
PHOENIX, ARIZONA
2016 FEB - 8 P 4: 04
RECEIVED
CLM & REVENUE OFFICE

AMC436699

SECTION 9 T20S R22E



14.5 cm = 1 mile



AMC436699

LOCATION NOTICE FOR LODE MINING CLAIM

NOTICE IS HEREBY GIVEN that **ARMONT #42**, a lode mining claim, has been located by **ARMONT INC**, whose current mailing address is:

ARMONT INC
128 North Meridian Road
Kalispell, Montana

The general course of this claim is **NORTH-SOUTH**, and it is situated in **COCHISE COUNTY, ARIZONA**.

This claim is **780 FEET** in length and **600 FEET** in width. This claim runs **300 FEET** on either side of the location monument on which this location notice is posted, and approximately **15 FEET** in a **SOUTHERLY** direction to the **SOUTH END LINE** and **765 FEET** in a **NORTHERLY** direction to the **NORTH END LINE**. This claim is marked by six monuments, one at each corner and one at the center of each end line of the claim.

The location monument on which this notice is posted is situated within **SECTION 9, TOWNSHIP 20 S, RANGE 22 E**, Gila Salt River Base and Meridian, Arizona, and this claim encompasses portions of the **NE QUARTER** of this section.

The locality of this claim with reference to some natural object or permanent monument and additional information (if any) concerning its locality are as follows:

Southwest of Tombstone, Arizona, just off Charleston Road: The NORTHEAST corner marker of this claim is on the NORTH SECTION LINE, 600 feet west of the NORTHEAST CORNER SECTION MARKER.

DATED AND POSTED on the ground this **5th day of November, 2015**.

LOCATOR: John H. Escapule
John H. Escapule, Agent for **ARMONT INC**

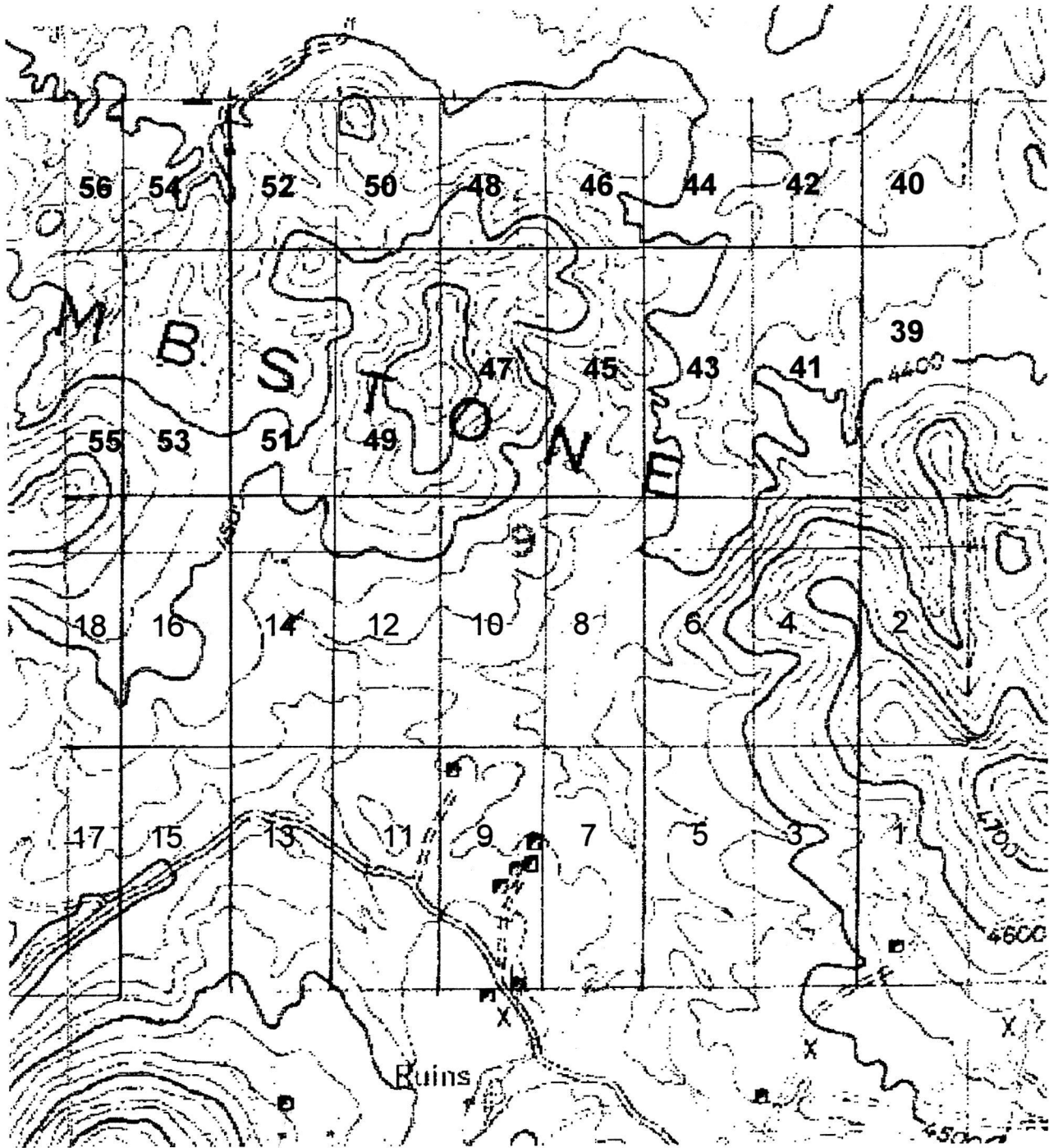
RECEIVED
FILM & RECORDS OFFICE
2016 FEB - 8 P 4: 05
PHOENIX, ARIZONA

AMC436700

SECTION 9 T20S R22E



14.5 cm = 1 mile



AHC436700

LOCATION NOTICE FOR LODE MINING CLAIM

NOTICE IS HEREBY GIVEN that **ARMONT #43**, a lode mining claim, has been located by **ARMONT INC**, whose current mailing address is:

ARMONT INC
128 North Meridian Road
Kalispell, Montana

The general course of this claim is **NORTH-SOUTH**, and it is situated in **COCHISE COUNTY, ARIZONA**.

This claim is **1500 FEET** in length and **600 FEET** in width. This claim runs **300 FEET** on either side of the location monument on which this location notice is posted, and approximately **15 FEET** in a **NORTHERLY** direction to the **NORTH END LINE** and **1485 FEET** in a **SOUTHERLY** direction to the **SOUTH END LINE**. This claim is marked by six monuments, one at each corner and one at the center of each end line of the claim.

The location monument on which this notice is posted is situated within **SECTION 9, TOWNSHIP 20 S, RANGE 22 E**, Gila Salt River Base and Meridian, Arizona, and this claim encompasses portions of the **NE QUARTER** of this section.

The locality of this claim with reference to some natural object or permanent monument and additional information (if any) concerning its locality are as follows:

Southwest of Tombstone, Arizona, just off Charleston Road: The NORTHEAST corner marker of this claim is 1200 feet west and 780 feet south of the NORTHEAST CORNER SECTION MARKER.

DATED AND POSTED on the ground this **5th day of November, 2015**.

LOCATOR: John H. Escapule
John H. Escapule, Agent for **ARMONT INC**

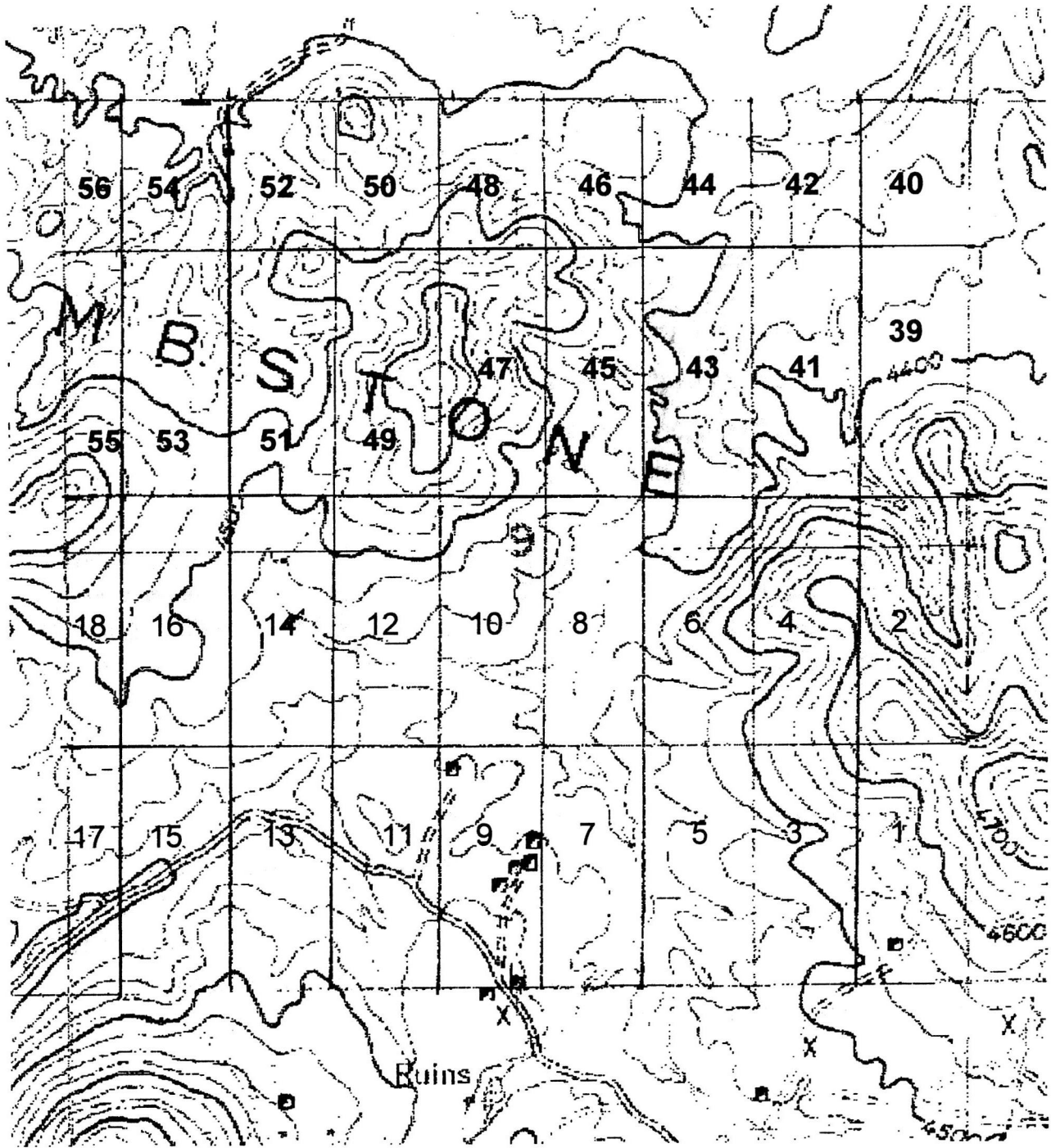
RECEIVED
PLM / OFFICE
2015 FEB - 8 P 4: 05
PHOENIX, ARIZONA

AMC436701

SECTION 9 T20S R22E



14.5 cm = 1 mile



AMC436701

LOCATION NOTICE FOR LODE MINING CLAIM

NOTICE IS HEREBY GIVEN that **ARMONT #44**, a lode mining claim, has been located by **ARMONT INC**, whose current mailing address is:

ARMONT INC
128 North Meridian Road
Kalispell, Montana

The general course of this claim is **NORTH-SOUTH**, and it is situated in **COCHISE COUNTY, ARIZONA**.

This claim is **780 FEET** in length and **600 FEET** in width. This claim runs **300 FEET** on either side of the location monument on which this location notice is posted, and approximately **15 FEET** in a **SOUTHERLY** direction to the **SOUTH END LINE** and **765 FEET** in a **NORTHERLY** direction to the **NORTH END LINE**. This claim is marked by six monuments, one at each corner and one at the center of each end line of the claim.

The location monument on which this notice is posted is situated within **SECTION 9, TOWNSHIP 20 S, RANGE 22 E**, Gila Salt River Base and Meridian, Arizona, and this claim encompasses portions of the **NE QUARTER** of this section.

The locality of this claim with reference to some natural object or permanent monument and additional information (if any) concerning its locality are as follows:

Southwest of Tombstone, Arizona, just off Charleston Road: The NORTHEAST corner marker of this claim is on the NORTH SECTION LINE, 1200 feet west of the NORTHEAST CORNER SECTION MARKER.

DATED AND POSTED on the ground this **5th day of November, 2015**

LOCATOR: John H. Escapule

John H. Escapule, Agent for **ARMONT INC**

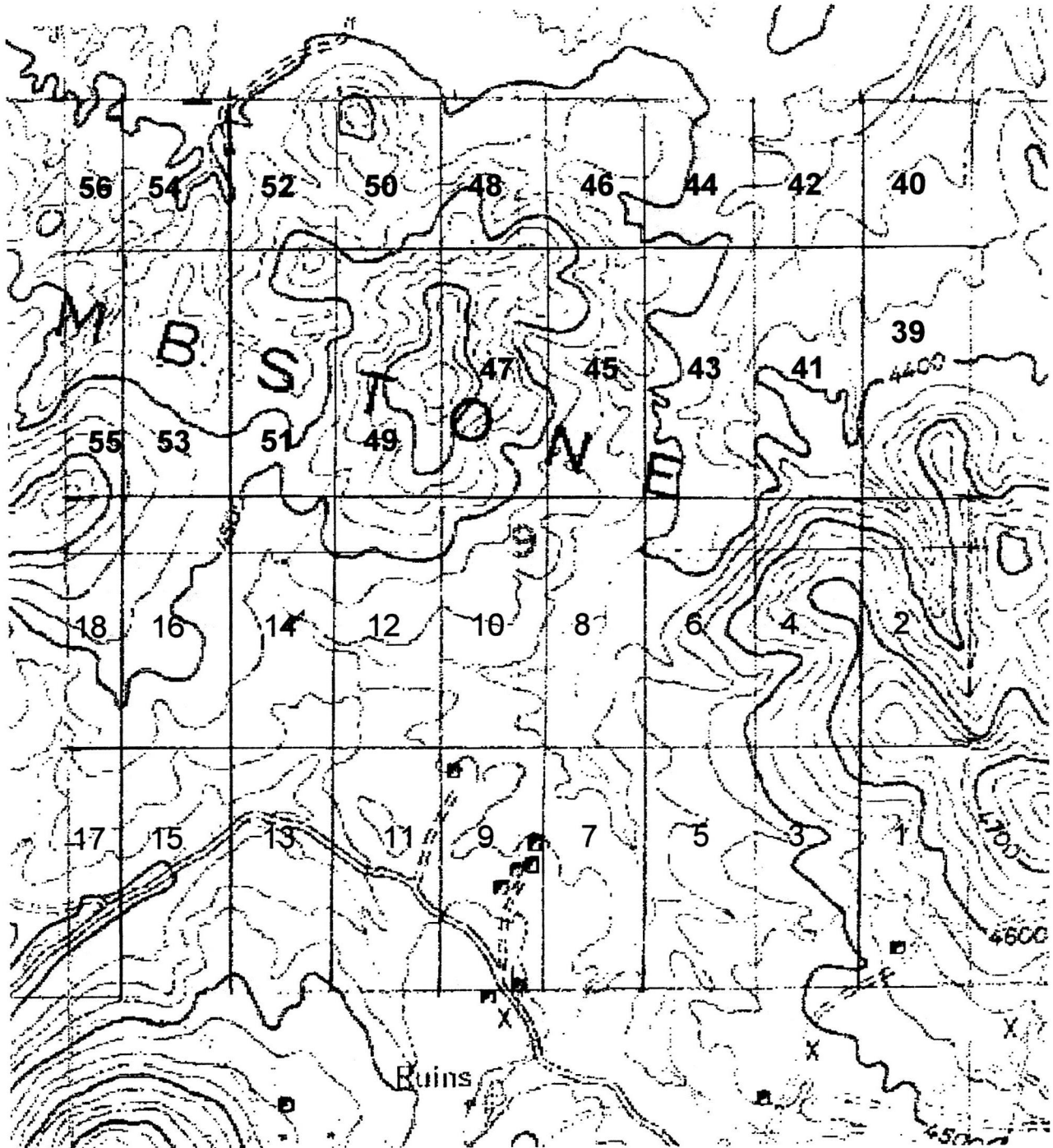
RECEIVED
CLM & REC
OFFICE
2015 FEB -8 P 4:05
PHOENIX, ARIZONA

AMC436702

SECTION 9 T20S R22E



14.5 cm = 1 mile



AMC436702

LOCATION NOTICE FOR LODE MINING CLAIM

NOTICE IS HEREBY GIVEN that **ARMONT #45**, a lode mining claim, has been located by **ARMONT INC**, whose current mailing address is:

ARMONT INC
128 North Meridian Road
Kalispell, Montana

The general course of this claim is **NORTH-SOUTH**, and it is situated in **COCHISE COUNTY, ARIZONA**.

This claim is **1500 FEET** in length and **600 FEET** in width. This claim runs **300 FEET** on either side of the location monument on which this location notice is posted, and approximately **15 FEET** in a **NORTHERLY** direction to the **NORTH END LINE** and **1485 FEET** in a **SOUTHERLY** direction to the **SOUTH END LINE**. This claim is marked by six monuments, one at each corner and one at the center of each end line of the claim.

The location monument on which this notice is posted is situated within **SECTION 9, TOWNSHIP 20 S, RANGE 22 E**, Gila Salt River Base and Meridian, Arizona, and this claim encompasses portions of the **NE QUARTER** of this section.

The locality of this claim with reference to some natural object or permanent monument and additional information (if any) concerning its locality are as follows:

Southwest of Tombstone, Arizona, just off Charleston Road: The NORTHEAST corner marker of this claim is 1800 feet west and 780 feet south of the NORTHEAST CORNER SECTION MARKER.

DATED AND POSTED on the ground this **5th day of November, 2015**.

LOCATOR: John H. Escapule
John H. Escapule, Agent for **ARMONT INC**

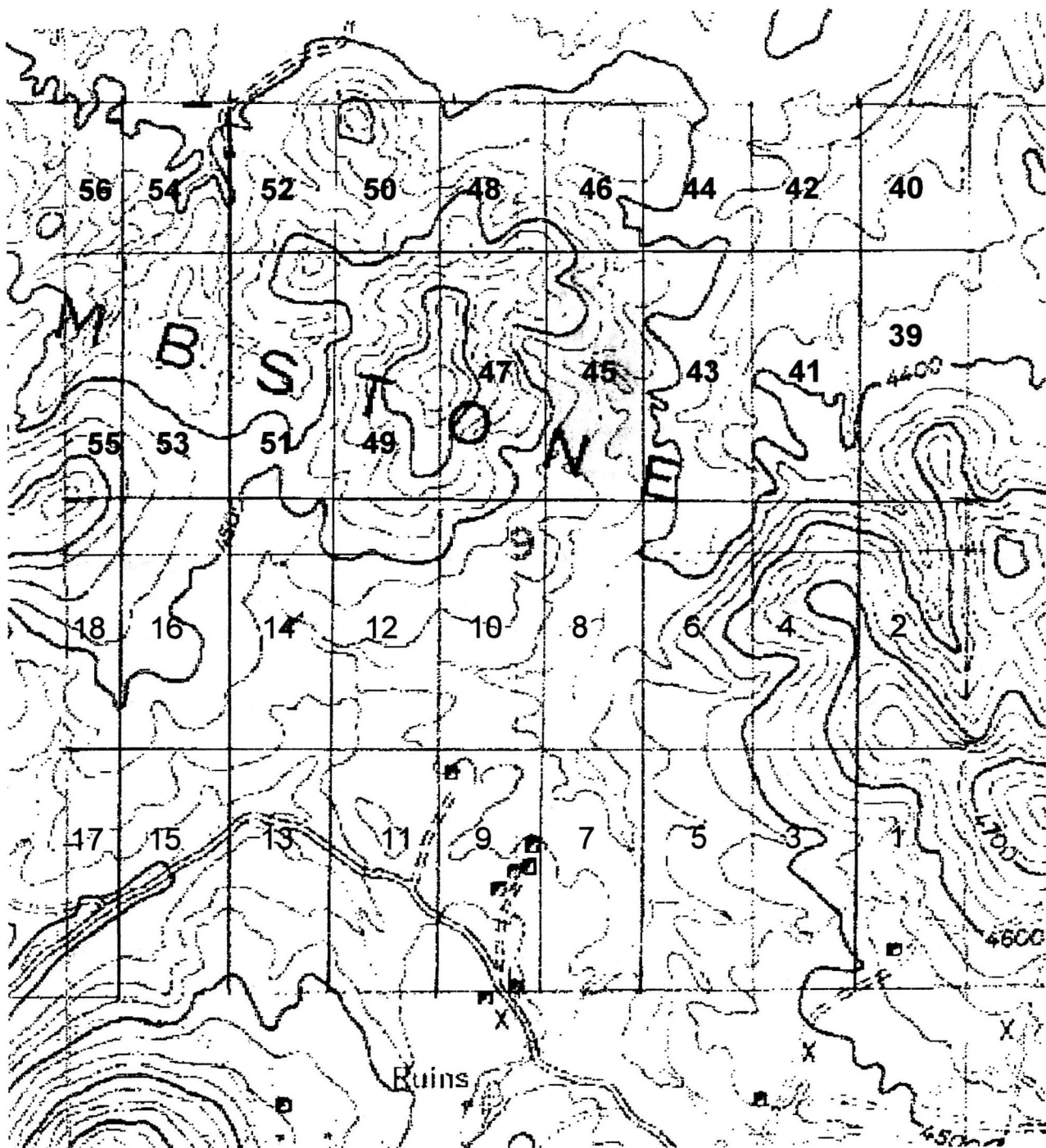
REC'D - RECORDING OFFICE
2015 FEB 18 P 4:05
FEDERAL ARIZONA

AMC436703

SECTION 9 T20S R22E



14.5 cm = 1 mile



AMC436103

LOCATION NOTICE FOR LODE MINING CLAIM

NOTICE IS HEREBY GIVEN that **ARMONT #46**, a lode mining claim, has been located by **ARMONT INC**, whose current mailing address is:

ARMONT INC
128 North Meridian Road
Kalispell, Montana

The general course of this claim is **NORTH-SOUTH**, and it is situated in **COCHISE COUNTY, ARIZONA**.

This claim is **780 FEET** in length and **600 FEET** in width. This claim runs **300 FEET** on either side of the location monument on which this location notice is posted, and approximately **15 FEET** in a **SOUTHERLY** direction to the **SOUTH END LINE** and **765 FEET** in a **NORTHERLY** direction to the **NORTH END LINE**. This claim is marked by six monuments, one at each corner and one at the center of each end line of the claim.

The location monument on which this notice is posted is situated within **SECTION 9, TOWNSHIP 20 S, RANGE 22 E**, Gila Salt River Base and Meridian, Arizona, and this claim encompasses portions of the **NE QUARTER** of this section.

The locality of this claim with reference to some natural object or permanent monument and additional information (if any) concerning its locality are as follows:

Southwest of Tombstone, Arizona, just off Charleston Road: The NORTHEAST corner marker of this claim is on the NORTH SECTION LINE, 1800 feet west of the NORTHEAST CORNER SECTION MARKER.

DATED AND POSTED on the ground this **5th day of November, 2015**.

LOCATOR: John H. Escapule
John H. Escapule, Agent for **ARMONT INC**

AMC436704

PLM / RECORDS OFFICE
2016 FEB - 8 P 4: 05
PHOENIX, ARIZONA

SECTION 9 T20S R22E



14.5 cm = 1 mile



AMC436704

LOCATION NOTICE FOR LODE MINING CLAIM

NOTICE IS HEREBY GIVEN that **ARMONT #47**, a lode mining claim, has been located by **ARMONT INC**, whose current mailing address is:

ARMONT INC
128 North Meridian Road
Kalispell, Montana

The general course of this claim is **NORTH-SOUTH**, and it is situated in **COCHISE COUNTY, ARIZONA**.

This claim is **1500 FEET** in length and **600 FEET** in width. This claim runs **300 FEET** on either side of the location monument on which this location notice is posted, and approximately **15 FEET** in a **NORTHERLY** direction to the **NORTH END LINE** and **1485 FEET** in a **SOUTHERLY** direction to the **SOUTH END LINE**. This claim is marked by six monuments, one at each corner and one at the center of each end line of the claim.

The location monument on which this notice is posted is situated within **SECTION 9, TOWNSHIP 20 S, RANGE 22 E**, Gila Salt River Base and Meridian, Arizona, and this claim encompasses portions of the **NE & NW QUARTERS** of this section.

The locality of this claim with reference to some natural object or permanent monument and additional information (if any) concerning its locality are as follows:

Southwest of Tombstone, Arizona, just off Charleston Road: The NORTHEAST corner marker of this claim is 2400 feet west and 780 feet south of the NORTHEAST CORNER SECTION MARKER.

DATED AND POSTED on the ground this **5th day of November, 2015**.

LOCATOR: John H. Escapule
John H. Escapule, Agent for **ARMONT INC**

PHOENIX, ARIZONA

2015 FEB - 8 P 4: 05

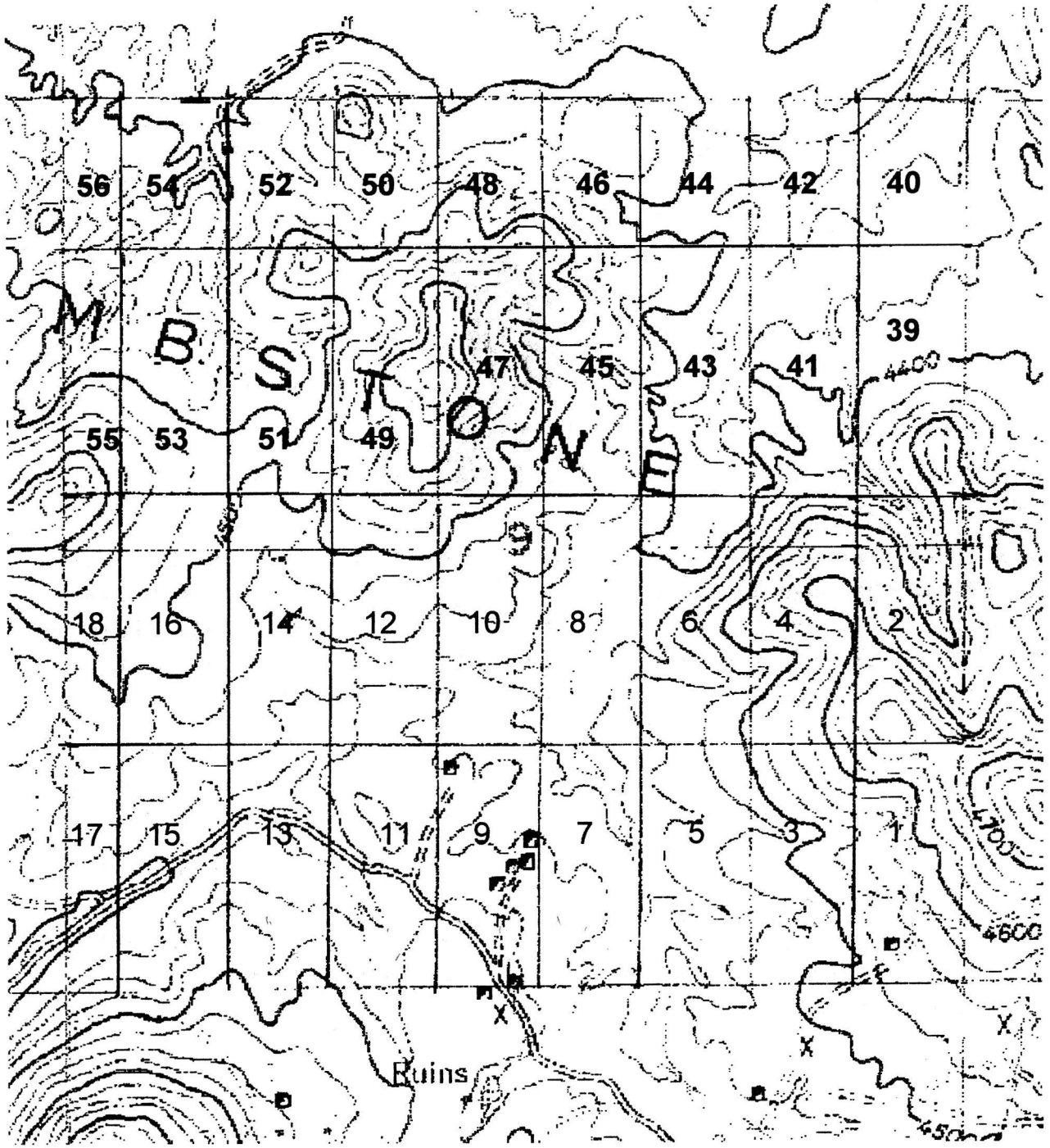
PLM RECEIVED OFFICE

AMC436705

SECTION 9 T20S R22E



14.5 cm = 1 mile



AMC436705

LOCATION NOTICE FOR LODE MINING CLAIM

NOTICE IS HEREBY GIVEN that **ARMONT #48**, a lode mining claim, has been located by **ARMONT INC**, whose current mailing address is:

ARMONT INC
128 North Meridian Road
Kalispell, Montana

The general course of this claim is **NORTH-SOUTH**, and it is situated in **COCHISE COUNTY, ARIZONA**.

This claim is **780 FEET** in length and **600 FEET** in width. This claim runs **300 FEET** on either side of the location monument on which this location notice is posted, and approximately **15 FEET** in a **SOUTHERLY** direction to the **SOUTH END LINE** and **765 FEET** in a **NORTHERLY** direction to the **NORTH END LINE**. This claim is marked by six monuments, one at each corner and one at the center of each end line of the claim.

The location monument on which this notice is posted is situated within **SECTION 9, TOWNSHIP 20 S, RANGE 22 E**, Gila Salt River Base and Meridian, Arizona, and this claim encompasses portions of the **NE & NW QUARTERS** of this section.

The locality of this claim with reference to some natural object or permanent monument and additional information (if any) concerning its locality are as follows:

Southwest of Tombstone, Arizona, just off Charleston Road: The NORTHEAST corner marker of this claim is on the NORTH SECTION LINE, 2400 feet west of the NORTHEAST CORNER SECTION MARKER.

DATED AND POSTED on the ground this **5th day of November, 2015**.

LOCATOR: John H. Escapule
John H. Escapule, Agent for **ARMONT INC**

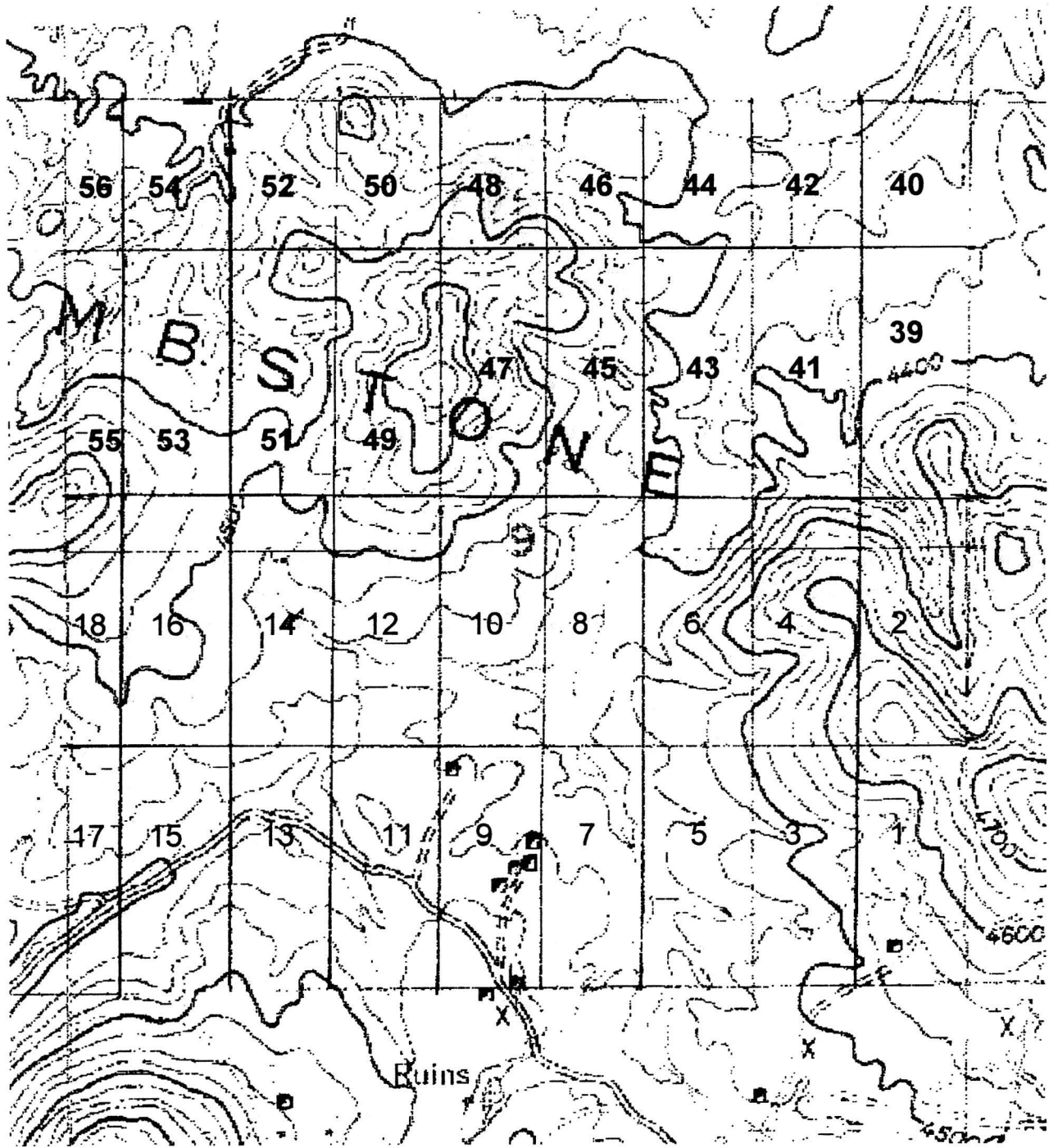
PHOENIX, ARIZONA
2016 FEB - 8 P 4: 05
RECEIVED
CLM OFFICE

AMC436706

SECTION 9 T20S R22E



14.5 cm = 1 mile



AMC436706

LOCATION NOTICE FOR LODE MINING CLAIM

NOTICE IS HEREBY GIVEN that **ARMONT #49**, a lode mining claim, has been located by **ARMONT INC**, whose current mailing address is:

ARMONT INC
128 North Meridian Road
Kalispell, Montana

The general course of this claim is **NORTH-SOUTH**, and it is situated in **COCHISE COUNTY, ARIZONA**.

This claim is **1500 FEET** in length and **600 FEET** in width. This claim runs **300 FEET** on either side of the location monument on which this location notice is posted, and approximately **15 FEET** in a **NORTHERLY** direction to the **NORTH END LINE** and **1485 FEET** in a **SOUTHERLY** direction to the **SOUTH END LINE**. This claim is marked by six monuments, one at each corner and one at the center of each end line of the claim.

The location monument on which this notice is posted is situated within **SECTION 9, TOWNSHIP 20 S, RANGE 22 E**, Gila Salt River Base and Meridian, Arizona, and this claim encompasses portions of the **NW QUARTER** of this section.

The locality of this claim with reference to some natural object or permanent monument and additional information (if any) concerning its locality are as follows:

Southwest of Tombstone, Arizona, just off Charleston Road: The NORTHWEST corner marker of this claim is 1680 feet east and 780 feet south of the NORTHWEST CORNER SECTION MARKER.

DATED AND POSTED on the ground this **5th day of November, 2015**

LOCATOR: John H. Escapule

John H. Escapule, Agent for **ARMONT INC**

PHOENIX, ARIZONA
2016 FEB - 8 P 4: 05
RECEIVED OFFICE

AMC436707

SECTION 9 T20S R22E



14.5 cm = 1 mile



AMC436707

LOCATION NOTICE FOR LODE MINING CLAIM

NOTICE IS HEREBY GIVEN that **ARMONT #50**, a lode mining claim, has been located by **ARMONT INC**, whose current mailing address is:

ARMONT INC
128 North Meridian Road
Kalispell, Montana

The general course of this claim is **NORTH-SOUTH**, and it is situated in **COCHISE COUNTY, ARIZONA**.

This claim is **780 FEET** in length and **600 FEET** in width. This claim runs **300 FEET** on either side of the location monument on which this location notice is posted, and approximately **15 FEET** in a **SOUTHERLY** direction to the **SOUTH END LINE** and **765 FEET** in a **NORTHERLY** direction to the **NORTH END LINE**. This claim is marked by six monuments, one at each corner and one at the center of each end line of the claim.

The location monument on which this notice is posted is situated within **SECTION 9, TOWNSHIP 20 S, RANGE 22 E**, Gila Salt River Base and Meridian, Arizona, and this claim encompasses portions of the **NW QUARTER** of this section.

The locality of this claim with reference to some natural object or permanent monument and additional information (if any) concerning its locality are as follows:

Southwest of Tombstone, Arizona, just off Charleston Road: The NORTHWEST corner marker of this claim is on the NORTH SECTION LINE, 1680 feet west of the NORTHWEST CORNER SECTION MARKER.

DATED AND POSTED on the ground this **5th day of November, 2015**

LOCATOR: John H. Escapule
John H. Escapule, Agent for **ARMONT INC**

PHOENIX, ARIZONA
2016 FEB -18 P 4:05
FILM / RECEIVED OFFICE

AMC 436708

SECTION 9 T20S R22E



14.5 cm = 1 mile



AMC436708

LOCATION NOTICE FOR LODE MINING CLAIM

NOTICE IS HEREBY GIVEN that **ARMONT #51**, a lode mining claim, has been located by **ARMONT INC**, whose current mailing address is:

ARMONT INC
128 North Meridian Road
Kalispell, Montana

The general course of this claim is **NORTH-SOUTH**, and it is situated in **COCHISE COUNTY, ARIZONA**.

This claim is **1500 FEET** in length and **600 FEET** in width. This claim runs **300 FEET** on either side of the location monument on which this location notice is posted, and approximately **15 FEET** in a **NORTHERLY** direction to the **NORTH END LINE** and **1485 FEET** in a **SOUTHERLY** direction to the **SOUTH END LINE**. This claim is marked by six monuments, one at each corner and one at the center of each end line of the claim.

The location monument on which this notice is posted is situated within **SECTION 9, TOWNSHIP 20 S, RANGE 22 E**, Gila Salt River Base and Meridian, Arizona, and this claim encompasses portions of the **NW QUARTER** of this section.

The locality of this claim with reference to some natural object or permanent monument and additional information (if any) concerning its locality are as follows:

Southwest of Tombstone, Arizona, just off Charleston Road: The NORTHWEST corner marker of this claim is 1080 feet east and 780 feet south of the NORTHWEST CORNER SECTION MARKER.

DATED AND POSTED on the ground this **5th day of November, 2015**.

LOCATOR: John H. Escapule
John H. Escapule, Agent for **ARMONT INC**

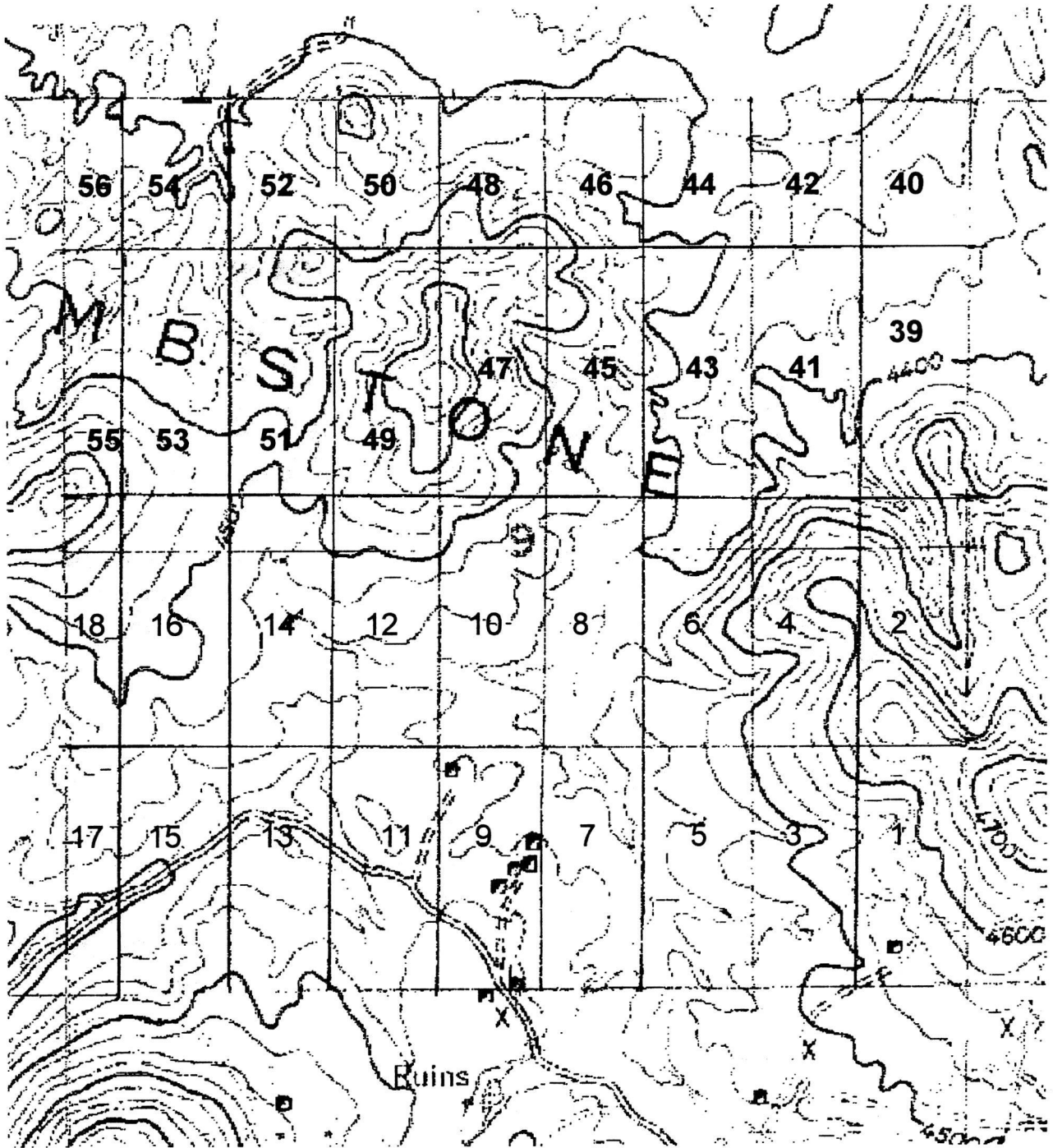
PHOTOGRAPHY ARIZONA
2015 FEB - 8 P 4: 05
PLM A
RECORDED
OFFICE

AMC436709

SECTION 9 T20S R22E



14.5 cm = 1 mile



AMC436709

LOCATION NOTICE FOR LODE MINING CLAIM

NOTICE IS HEREBY GIVEN that **ARMONT #52**, a lode mining claim, has been located by **ARMONT INC**, whose current mailing address is:

ARMONT INC
128 North Meridian Road
Kalispell, Montana

The general course of this claim is **NORTH-SOUTH**, and it is situated in **COCHISE COUNTY, ARIZONA**.

This claim is **780 FEET** in length and **600 FEET** in width. This claim runs **300 FEET** on either side of the location monument on which this location notice is posted, and approximately **15 FEET** in a **SOUTHERLY** direction to the **SOUTH END LINE** and **765 FEET** in a **NORTHERLY** direction to the **NORTH END LINE**. This claim is marked by six monuments, one at each corner and one at the center of each end line of the claim.

The location monument on which this notice is posted is situated within **SECTION 9, TOWNSHIP 20 S, RANGE 22 E**, Gila Salt River Base and Meridian, Arizona, and this claim encompasses portions of the **NW QUARTER** of this section.

The locality of this claim with reference to some natural object or permanent monument and additional information (if any) concerning its locality are as follows:

Southwest of Tombstone, Arizona, just off Charleston Road: The NORTHWEST corner marker of this claim is on the NORTH SECTION LINE, 1080 feet west of the NORTHWEST CORNER SECTION MARKER.

DATED AND POSTED on the ground this **5th day of November, 2015**.

LOCATOR: John H. Escapule
John H. Escapule, Agent for **ARMONT INC**

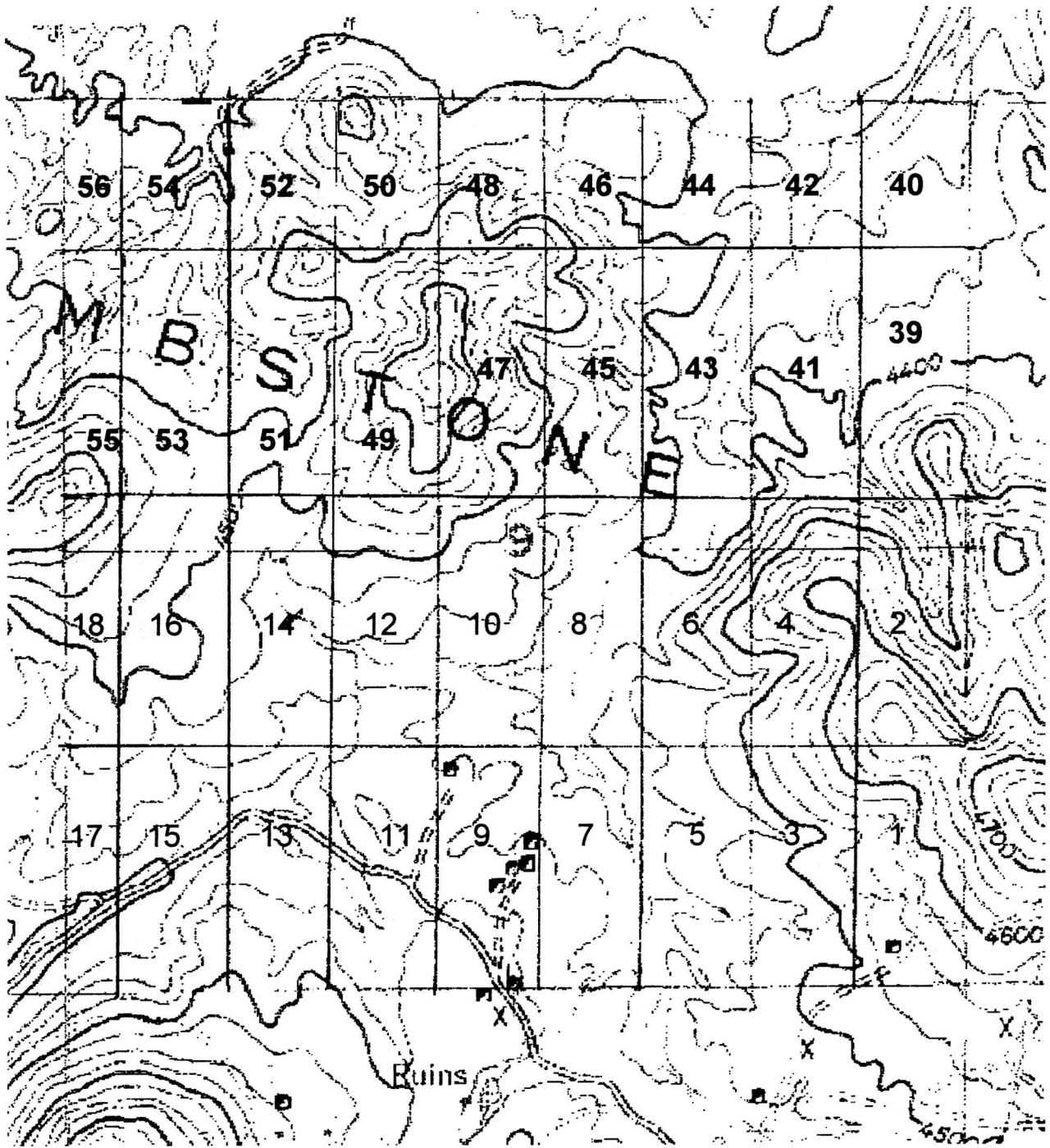
RECEIVED
PLM AND TITLE OFFICE
2016 FEB - 8 P 4: 05
PHOENIX, ARIZONA

AMC436710

SECTION 9 T20S R22E



14.5 cm = 1 mile



AMC436710

LOCATION NOTICE FOR LODE MINING CLAIM

NOTICE IS HEREBY GIVEN that **ARMONT #53**, a lode mining claim, has been located by **ARMONT INC**, whose current mailing address is:

ARMONT INC
128 North Meridian Road
Kalispell, Montana

The general course of this claim is **NORTH-SOUTH**, and it is situated in **COCHISE COUNTY, ARIZONA**.

This claim is **1500 FEET** in length and **600 FEET** in width. This claim runs **300 FEET** on either side of the location monument on which this location notice is posted, and approximately **15 FEET** in a **NORTHERLY** direction to the **NORTH END LINE** and **1485 FEET** in a **SOUTHERLY** direction to the **SOUTH END LINE**. This claim is marked by six monuments, one at each corner and one at the center of each end line of the claim.

The location monument on which this notice is posted is situated within **SECTION 9, TOWNSHIP 20 S, RANGE 22 E**, Gila Salt River Base and Meridian, Arizona, and this claim encompasses portions of the **NW QUARTER** of this section.

The locality of this claim with reference to some natural object or permanent monument and additional information (if any) concerning its locality are as follows:

Southwest of Tombstone, Arizona, just off Charleston Road: The NORTHWEST corner marker of this claim is 480 feet east and 780 feet south of the NORTHWEST CORNER SECTION MARKER.

DATED AND POSTED on the ground this **5th day of November, 2015**.

LOCATOR: John H. Escapule
John H. Escapule, Agent for **ARMONT INC**

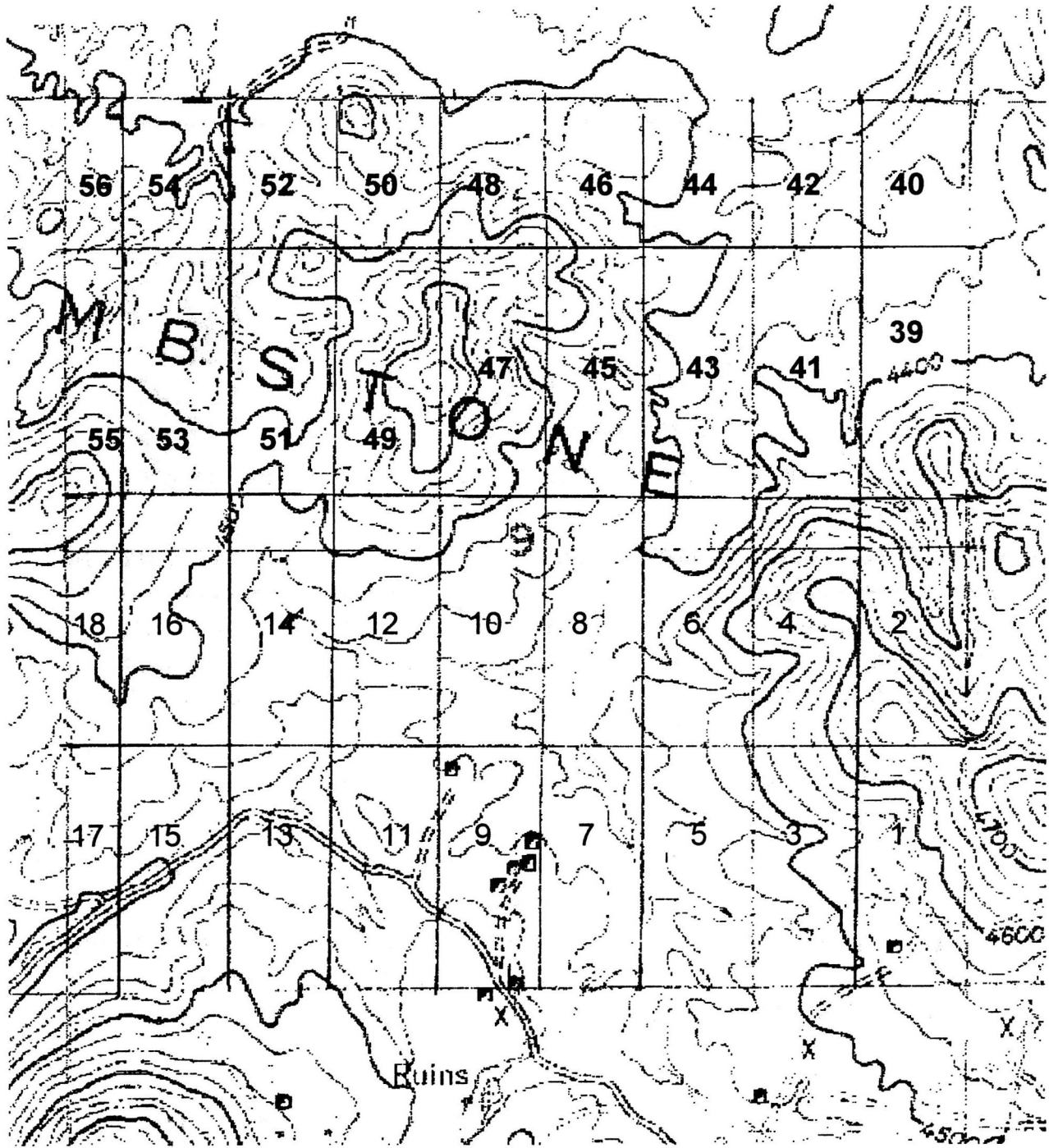
PHOENIX, ARIZONA
2016 FEB - 9 P 4: 06
CLM / Recorder
OFFICE

AMC436711

SECTION 9 T20S R22E



14.5 cm = 1 mile



AMC4367111

LOCATION NOTICE FOR LODE MINING CLAIM

NOTICE IS HEREBY GIVEN that **ARMONT #54**, a lode mining claim, has been located by **ARMONT INC**, whose current mailing address is:

ARMONT INC
128 North Meridian Road
Kalispell, Montana

The general course of this claim is **NORTH-SOUTH**, and it is situated in **COCHISE COUNTY, ARIZONA**.

This claim is **780 FEET** in length and **600 FEET** in width. This claim runs **300 FEET** on either side of the location monument on which this location notice is posted, and approximately **15 FEET** in a **SOUTHERLY** direction to the **SOUTH END LINE** and **765 FEET** in a **NORTHERLY** direction to the **NORTH END LINE**. This claim is marked by six monuments, one at each corner and one at the center of each end line of the claim.

The location monument on which this notice is posted is situated within **SECTION 9, TOWNSHIP 20 S, RANGE 22 E**, Gila Salt River Base and Meridian, Arizona, and this claim encompasses portions of the **NW QUARTER** of this section.

The locality of this claim with reference to some natural object or permanent monument and additional information (if any) concerning its locality are as follows:

Southwest of Tombstone, Arizona, just off Charleston Road: The NORTHWEST corner marker of this claim is on the NORTH SECTION LINE, 480 feet west of the NORTHWEST CORNER SECTION MARKER.

DATED AND POSTED on the ground this **5th day of November, 2015**.

LOCATOR: John H. Escapule

John H. Escapule, Agent for **ARMONT INC**

PHOENIX, ARIZONA

2015 FEB 18 P 4:06

CLERK'S OFFICE

AMC436712

SECTION 9 T20S R22E



14.5 cm = 1 mile



AHC436712

LOCATION NOTICE FOR LODE MINING CLAIM

NOTICE IS HEREBY GIVEN that **ARMONT #55**, a lode mining claim, has been located by **ARMONT INC**, whose current mailing address is:

ARMONT INC
128 North Meridian Road
Kalispell, Montana

The general course of this claim is **NORTH-SOUTH**, and it is situated in **COCHISE COUNTY, ARIZONA**.

This claim is **1500 FEET** in length and **480 FEET** in width. This claim runs **240 FEET** on either side of the location monument on which this location notice is posted, and approximately **15 FEET** in a **NORTHERLY** direction to the **NORTH END LINE** and **1485 FEET** in a **SOUTHERLY** direction to the **SOUTH END LINE**. This claim is marked by six monuments, one at each corner and one at the center of each end line of the claim.

The location monument on which this notice is posted is situated within **SECTION 9, TOWNSHIP 20 S, RANGE 22 E**, Gila Salt River Base and Meridian, Arizona, and this claim encompasses portions of the **NW QUARTER** of this section.

The locality of this claim with reference to some natural object or permanent monument and additional information (if any) concerning its locality are as follows:

Southwest of Tombstone, Arizona, just off Charleston Road: The NORTHWEST corner marker of this claim is on the WEST SECTION LINE and 780 feet south of the NORTHWEST CORNER SECTION MARKER.

DATED AND POSTED on the ground this **5th day of November, 2015**.

LOCATOR: John H. Escapule

John H. Escapule, Agent for **ARMONT INC**

PHOENIX, ARIZONA

2016 FEB - 8 P 4: 06

CLM / OFFICE

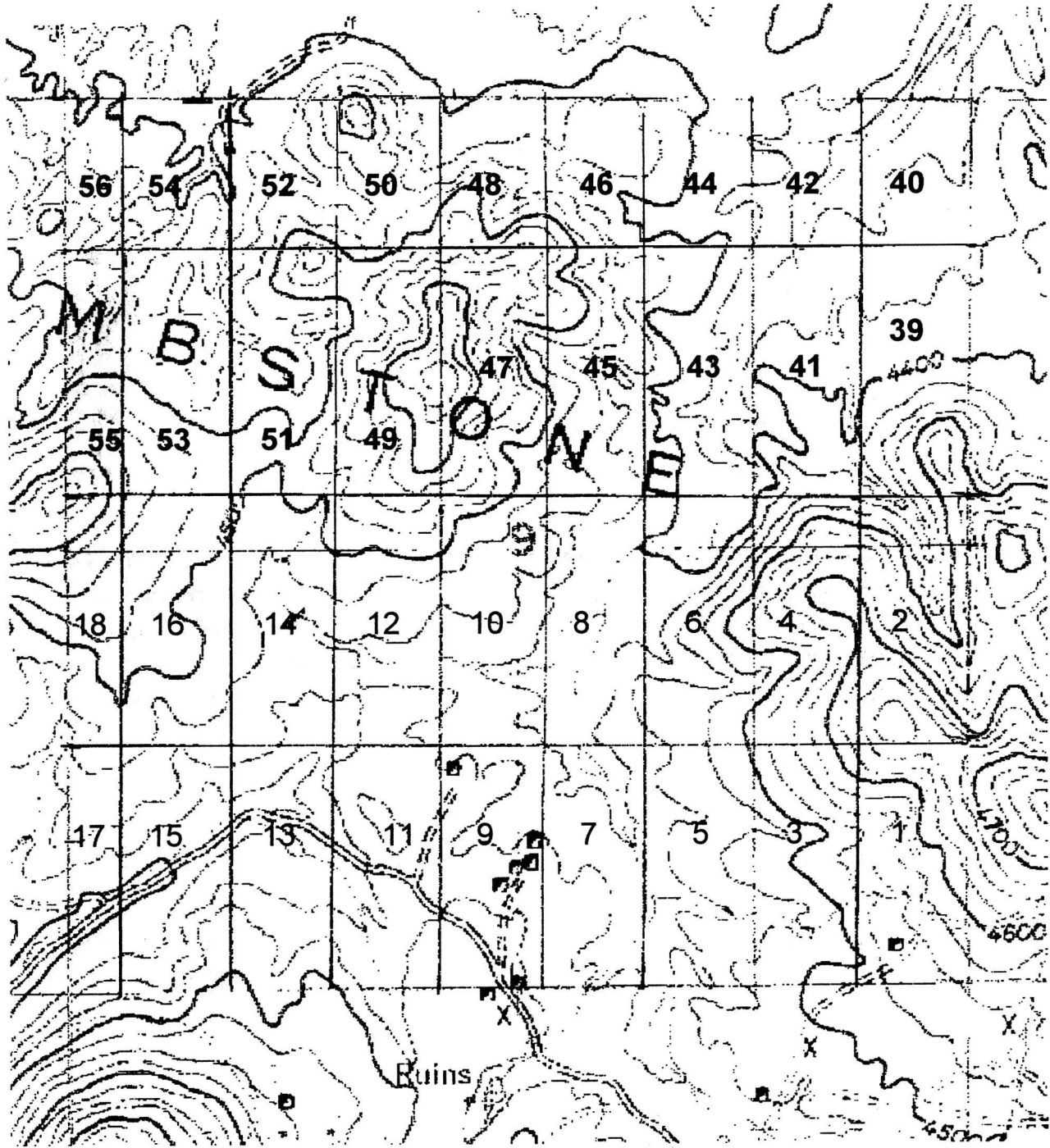
PROCESSED

AMC436713

SECTION 9 T20S R22E



14.5 cm = 1 mile



AMC436713

LOCATION NOTICE FOR LODE MINING CLAIM

NOTICE IS HEREBY GIVEN that **ARMONT #56**, a lode mining claim, has been located by **ARMONT INC**, whose current mailing address is:

ARMONT INC
128 North Meridian Road
Kalispell, Montana

The general course of this claim is **NORTH-SOUTH**, and it is situated in **COCHISE COUNTY, ARIZONA**.

This claim is **780 FEET** in length and **480 FEET** in width. This claim runs **240 FEET** on either side of the location monument on which this location notice is posted, and approximately **15 FEET** in a **SOUTHERLY** direction to the **SOUTH END LINE** and **765 FEET** in a **NORTHERLY** direction to the **NORTH END LINE**. This claim is marked by six monuments, one at each corner and one at the center of each end line of the claim.

The location monument on which this notice is posted is situated within **SECTION 9, TOWNSHIP 20 S, RANGE 22 E**, Gila Salt River Base and Meridian, Arizona, and this claim encompasses portions of the **NW QUARTER** of this section.

The locality of this claim with reference to some natural object or permanent monument and additional information (if any) concerning its locality are as follows:

Southwest of Tombstone, Arizona, just off Charleston Road: The NORTHWEST corner marker of this claim is at the NORTHWEST CORNER SECTION MARKER.

DATED AND POSTED on the ground this **5th day of November, 2015**.

LOCATOR: John H. Escapule
John H. Escapule, Agent for **ARMONT INC**

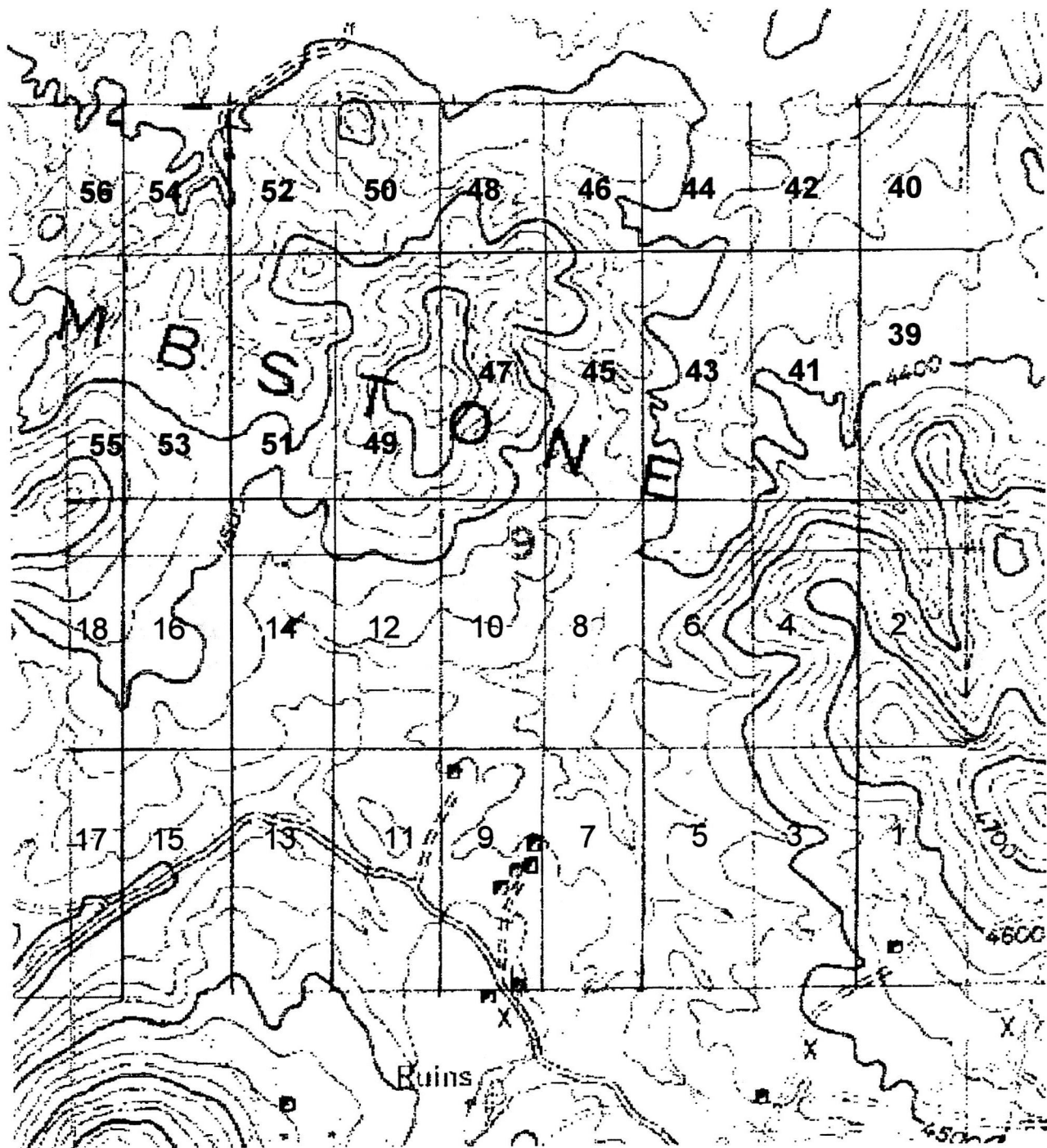
AMC436714

PHOENIX, ARIZONA
2016 FEB - 8 P 4: 06
PLM / PROSPECTOR
PAGE

SECTION 9 T20S R22E



14.5 cm = 1 mile



AMC436114

LOCATION NOTICE FOR LODE MINING CLAIM

NOTICE IS HEREBY GIVEN that **ARMONT #57**, a lode mining claim, has been located by **ARMONT INC**, whose current mailing address is:

ARMONT INC
128 North Meridian Road
Kalispell, Montana

The general course of this claim is **NORTH-SOUTH**, and it is situated in **COCHISE COUNTY, ARIZONA**.

This claim is **780 FEET** in length and **600 FEET** in width. This claim runs **300 FEET** on either side of the location monument on which this location notice is posted, and approximately **15 FEET** in a **SOUTHERLY** direction to the **SOUTH END LINE** and **765 FEET** in a **NORTHERLY** direction to the **NORTH END LINE**. This claim is marked by six monuments, one at each corner and one at the center of each end line of the claim.

The location monument on which this notice is posted is situated within **SECTION 22, TOWNSHIP 20 S, RANGE 22 E**, Gila Salt River Base and Meridian, Arizona, and this claim encompasses portions of the **NE QUARTER** of this section.

The locality of this claim with reference to some natural object or permanent monument and additional information (if any) concerning its locality are as follows:

Southwest of Tombstone, Arizona, just off Charleston Road: The SOUTHEAST corner marker of this claim is on the EAST SECTION LINE, 780 feet south of the NORTHEAST CORNER SECTION MARKER.

DATED AND POSTED on the ground this **5th day of November, 2015**.

LOCATOR: John H. Escapule
John H. Escapule, Agent for **ARMONT INC**

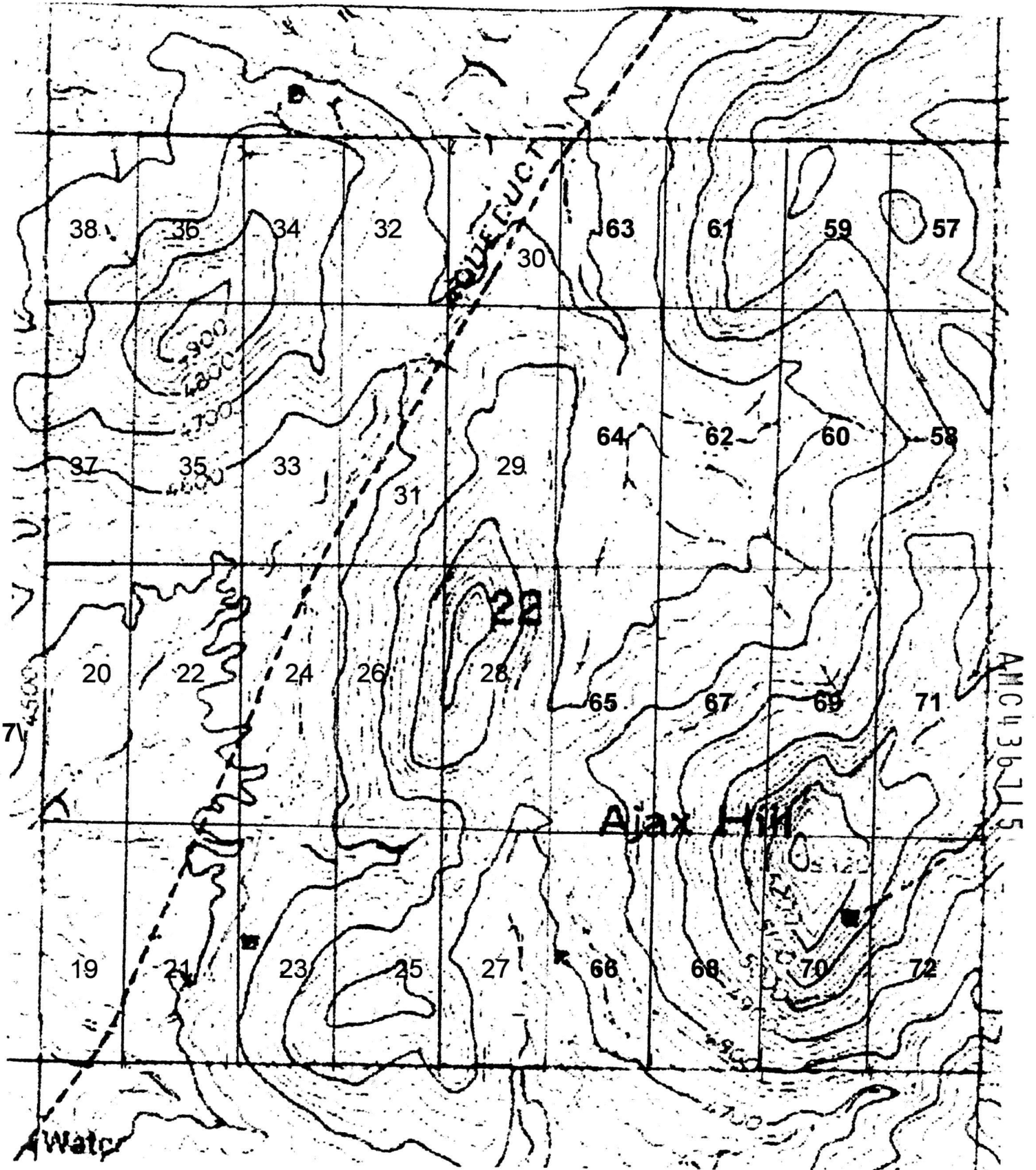
AMC436715

RECORDED
2016 FEB - 8 P 4: 06
PLACED IN FILE

Section 22 T20S R2

↑ North

18 cm = 1 mi



LOCATION NOTICE FOR LODE MINING CLAIM

NOTICE IS HEREBY GIVEN that **ARMONT #58**, a lode mining claim, has been located by **ARMONT INC**, whose current mailing address is:

ARMONT INC
128 North Meridian Road
Kalispell, Montana

The general course of this claim is **NORTH-SOUTH**, and it is situated in **COCHISE COUNTY, ARIZONA**.

This claim is **1500 FEET** in length and **600 FEET** in width. This claim runs **300 FEET** on either side of the location monument on which this location notice is posted, and approximately **15 FEET** in a **NORTHERLY** direction to the **NORTH END LINE** and **1485 FEET** in a **SOUTHERLY** direction to the **SOUTH END LINE**. This claim is marked by six monuments, one at each corner and one at the center of each end line of the claim.

The location monument on which this notice is posted is situated within **SECTION 22, TOWNSHIP 20 S, RANGE 22 E**, Gila Salt River Base and Meridian, Arizona, and this claim encompasses portions of the **NE QUARTER** of this section.

The locality of this claim with reference to some natural object or permanent monument and additional information (if any) concerning its locality are as follows:

Southwest of Tombstone, Arizona, just off Charleston Road: The NORTHEAST corner marker of this claim is on the EAST SECTION LINE, 780 feet south of the NORTHEAST CORNER SECTION MARKER.

DATED AND POSTED on the ground this **5th day of November, 2015**.

LOCATOR: John H. Escapule
John H. Escapule, Agent for **ARMONT INC**

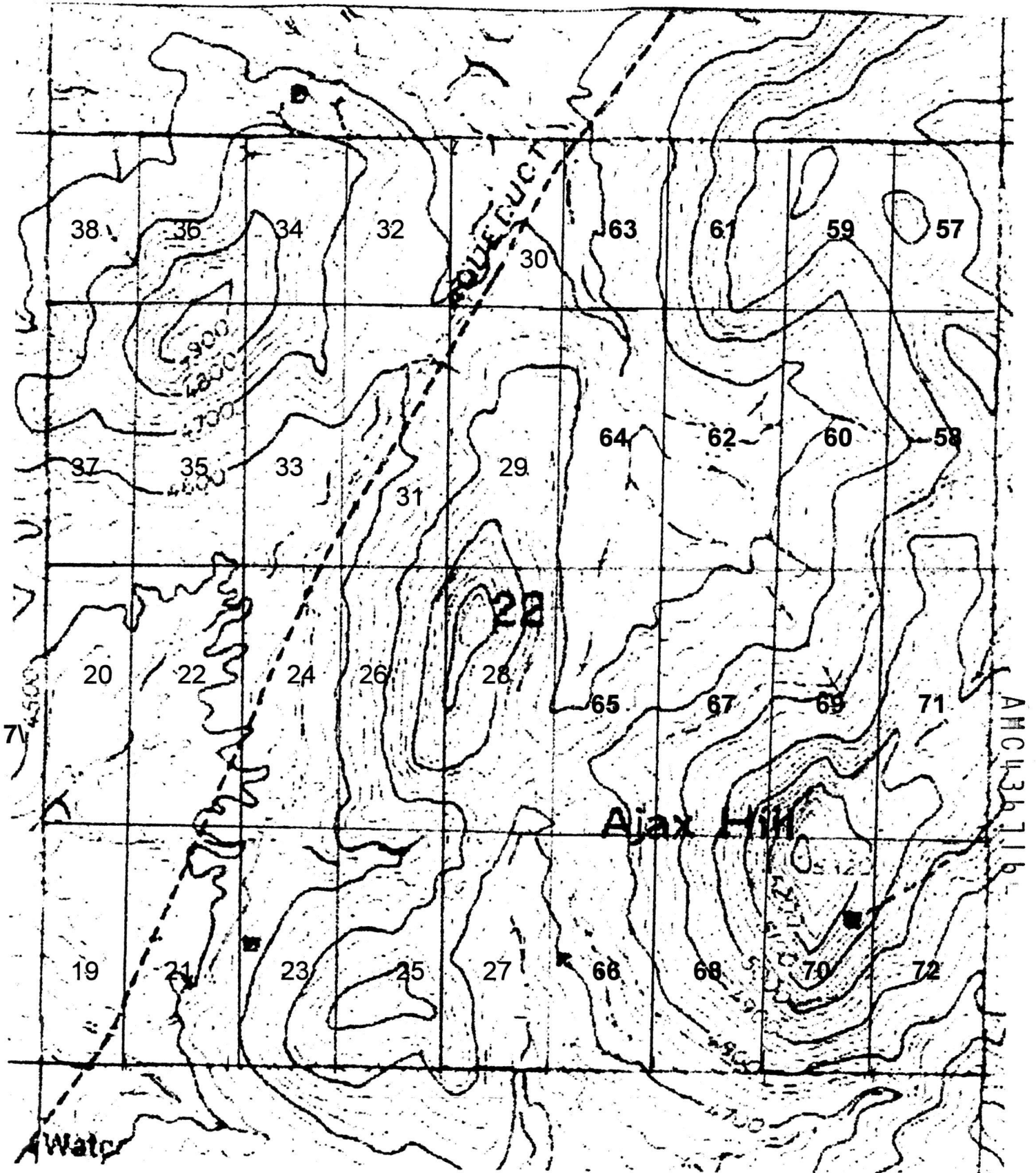
RECORDED
2016 FEB - 8 P 4: 06
PHOENIX, ARIZONA
OFFICE

AMC 436716

Section 22 T20S R2__

↑ North

18 cm = 1 mi



LOCATION NOTICE FOR LODE MINING CLAIM

NOTICE IS HEREBY GIVEN that **ARMONT #59**, a lode mining claim, has been located by **ARMONT INC**, whose current mailing address is:

ARMONT INC
128 North Meridian Road
Kalispell, Montana

The general course of this claim is **NORTH-SOUTH**, and it is situated in **COCHISE COUNTY, ARIZONA**.

This claim is **780 FEET** in length and **600 FEET** in width. This claim runs **300 FEET** on either side of the location monument on which this location notice is posted, and approximately **15 FEET** in a **SOUTHERLY** direction to the **SOUTH END LINE** and **765 FEET** in a **NORTHERLY** direction to the **NORTH END LINE**. This claim is marked by six monuments, one at each corner and one at the center of each end line of the claim.

The location monument on which this notice is posted is situated within **SECTION 22, TOWNSHIP 20 S, RANGE 22 E**, Gila Salt River Base and Meridian, Arizona, and this claim encompasses portions of the **NE QUARTER** of this section.

The locality of this claim with reference to some natural object or permanent monument and additional information (if any) concerning its locality are as follows:

Southwest of Tombstone, Arizona, just off Charleston Road: The SOUTHEAST corner marker of this claim is 600 feet west and 780 feet south of the NORTHEAST CORNER SECTION MARKER.

DATED AND POSTED on the ground this **5th day of November, 2015**.

LOCATOR: John H. Escapule
John H. Escapule, Agent for **ARMONT INC**

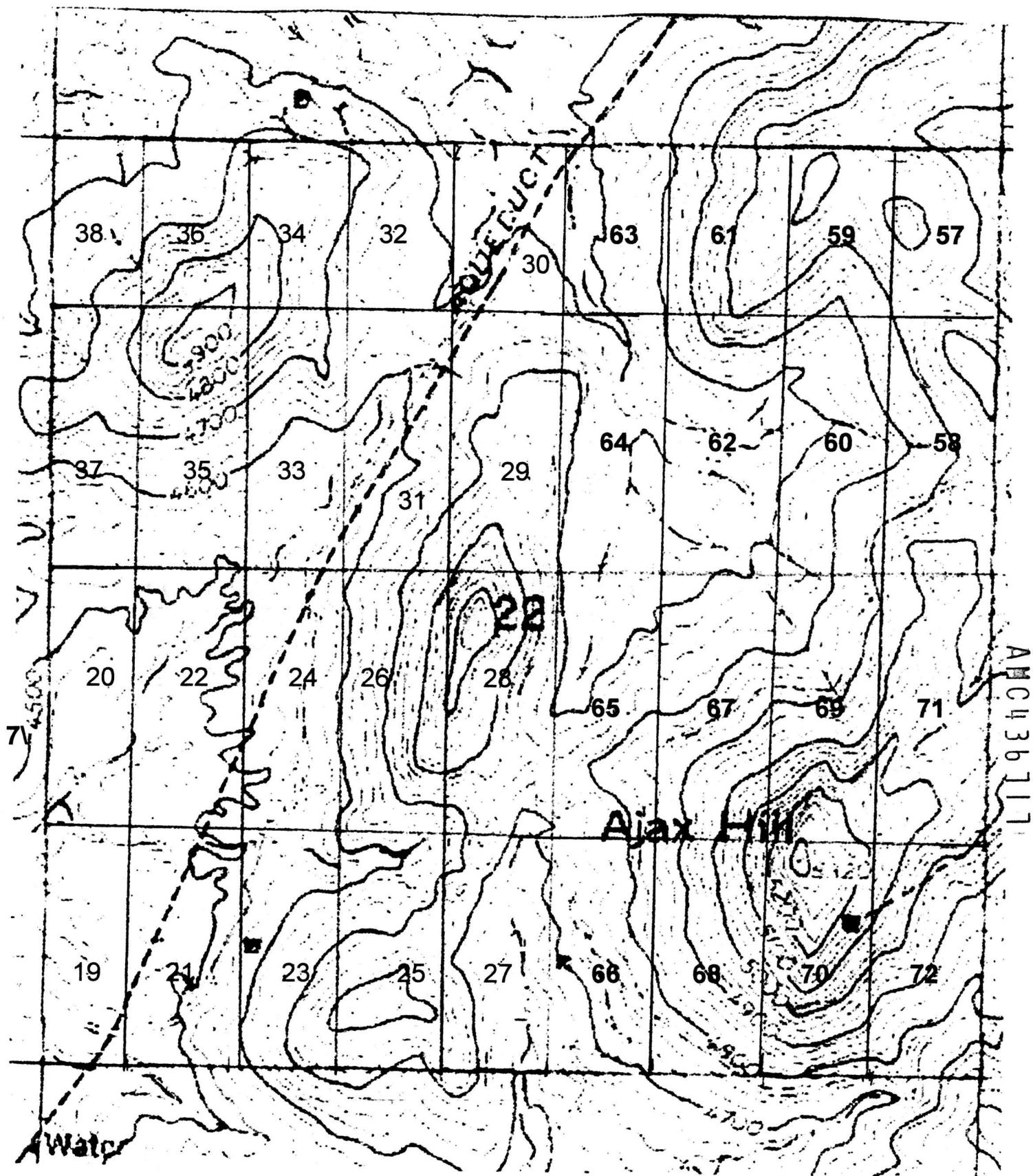
PHOENIX, ARIZONA
2016 FEB - 8 P 4: 05
REC'D OFFICE

AMC4367117

Section 22 T20S R2

↑ North

18 cm = 1 mi



LOCATION NOTICE FOR LODE MINING CLAIM

NOTICE IS HEREBY GIVEN that **ARMONT #60**, a lode mining claim, has been located by **ARMONT INC**, whose current mailing address is:

ARMONT INC
128 North Meridian Road
Kalispell, Montana

The general course of this claim is **NORTH-SOUTH**, and it is situated in **COCHISE COUNTY, ARIZONA**.

This claim is **1500 FEET** in length and **600 FEET** in width. This claim runs **300 FEET** on either side of the location monument on which this location notice is posted, and approximately **15 FEET** in a **NORTHERLY** direction to the **NORTH END LINE** and **1485 FEET** in a **SOUTHERLY** direction to the **SOUTH END LINE**. This claim is marked by six monuments, one at each corner and one at the center of each end line of the claim.

The location monument on which this notice is posted is situated within **SECTION 22, TOWNSHIP 20 S, RANGE 22 E**, Gila Salt River Base and Meridian, Arizona, and this claim encompasses portions of the **NE QUARTER** of this section.

The locality of this claim with reference to some natural object or permanent monument and additional information (if any) concerning its locality are as follows:

Southwest of Tombstone, Arizona, just off Charleston Road: The NORTHEAST corner marker of this claim is 600 feet west and 780 feet south of the NORTHEAST CORNER SECTION MARKER.

DATED AND POSTED on the ground this **5th day of November, 2015**.

LOCATOR: John H. Escapule
John H. Escapule, Agent for **ARMONT INC**

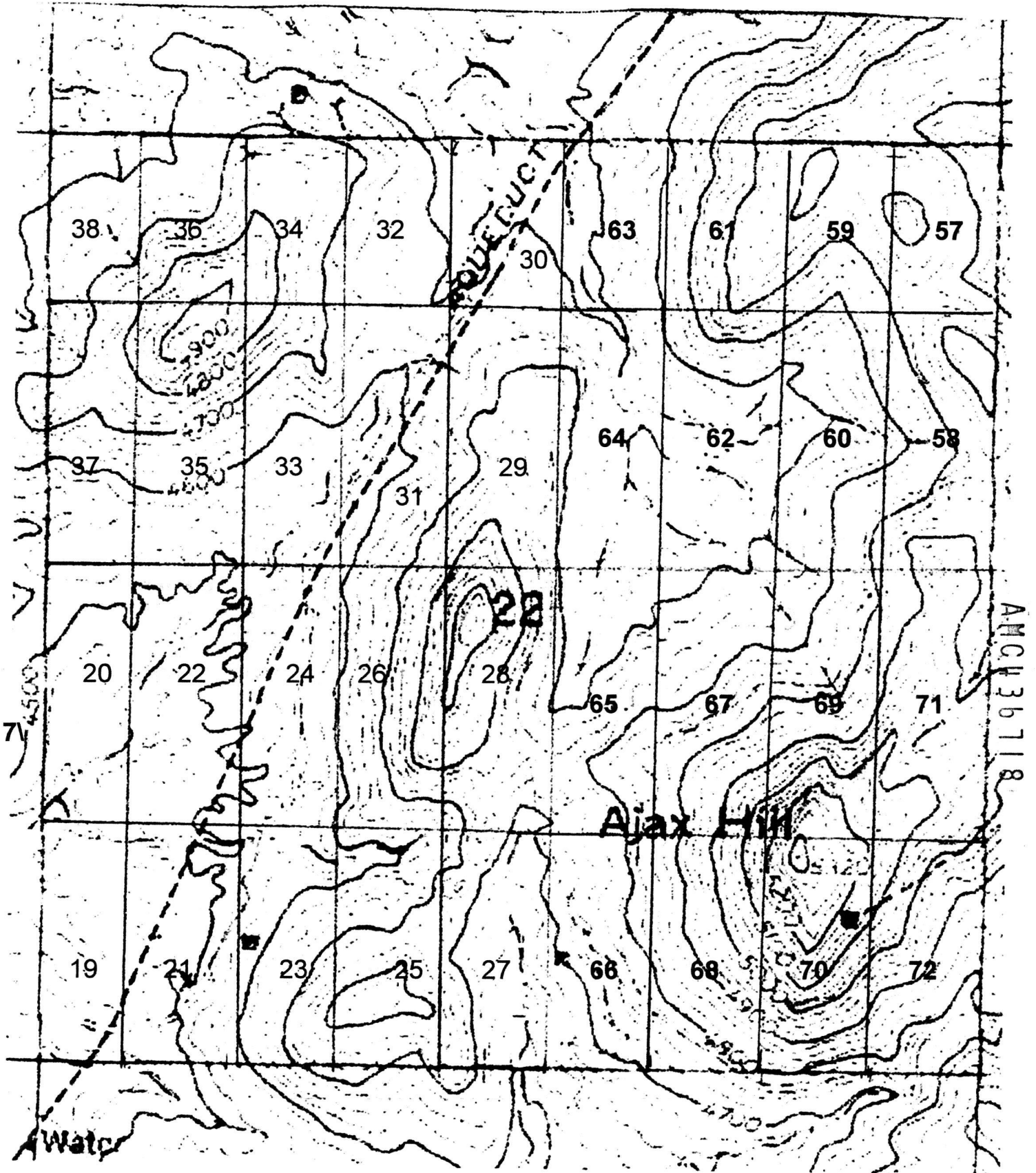
AMC436718

RECORDED
2015 FEB -8 P 4:06
OFFICE

Section 22 T20S R2

↑ North

18 cm = 1 mi



LOCATION NOTICE FOR LODE MINING CLAIM

NOTICE IS HEREBY GIVEN that **ARMONT #61**, a lode mining claim, has been located by **ARMONT INC**, whose current mailing address is:

ARMONT INC
128 North Meridian Road
Kalispell, Montana

The general course of this claim is **NORTH-SOUTH**, and it is situated in **COCHISE COUNTY, ARIZONA**.

This claim is **780 FEET** in length and **600 FEET** in width. This claim runs **300 FEET** on either side of the location monument on which this location notice is posted, and approximately **15 FEET** in a **SOUTHERLY** direction to the **SOUTH END LINE** and **765 FEET** in a **NORTHERLY** direction to the **NORTH END LINE**. This claim is marked by six monuments, one at each corner and one at the center of each end line of the claim.

The location monument on which this notice is posted is situated within **SECTION 22, TOWNSHIP 20 S, RANGE 22 E**, Gila Salt River Base and Meridian, Arizona, and this claim encompasses portions of the **NE QUARTER** of this section.

The locality of this claim with reference to some natural object or permanent monument and additional information (if any) concerning its locality are as follows:

Southwest of Tombstone, Arizona, just off Charleston Road: The SOUTHEAST corner marker of this claim is 1200 feet west and 780 feet south of the NORTHEAST CORNER SECTION MARKER.

DATED AND POSTED on the ground this **5th day of November, 2015**.

LOCATOR: John H. Escapule

John H. Escapule, Agent for **ARMONT INC**

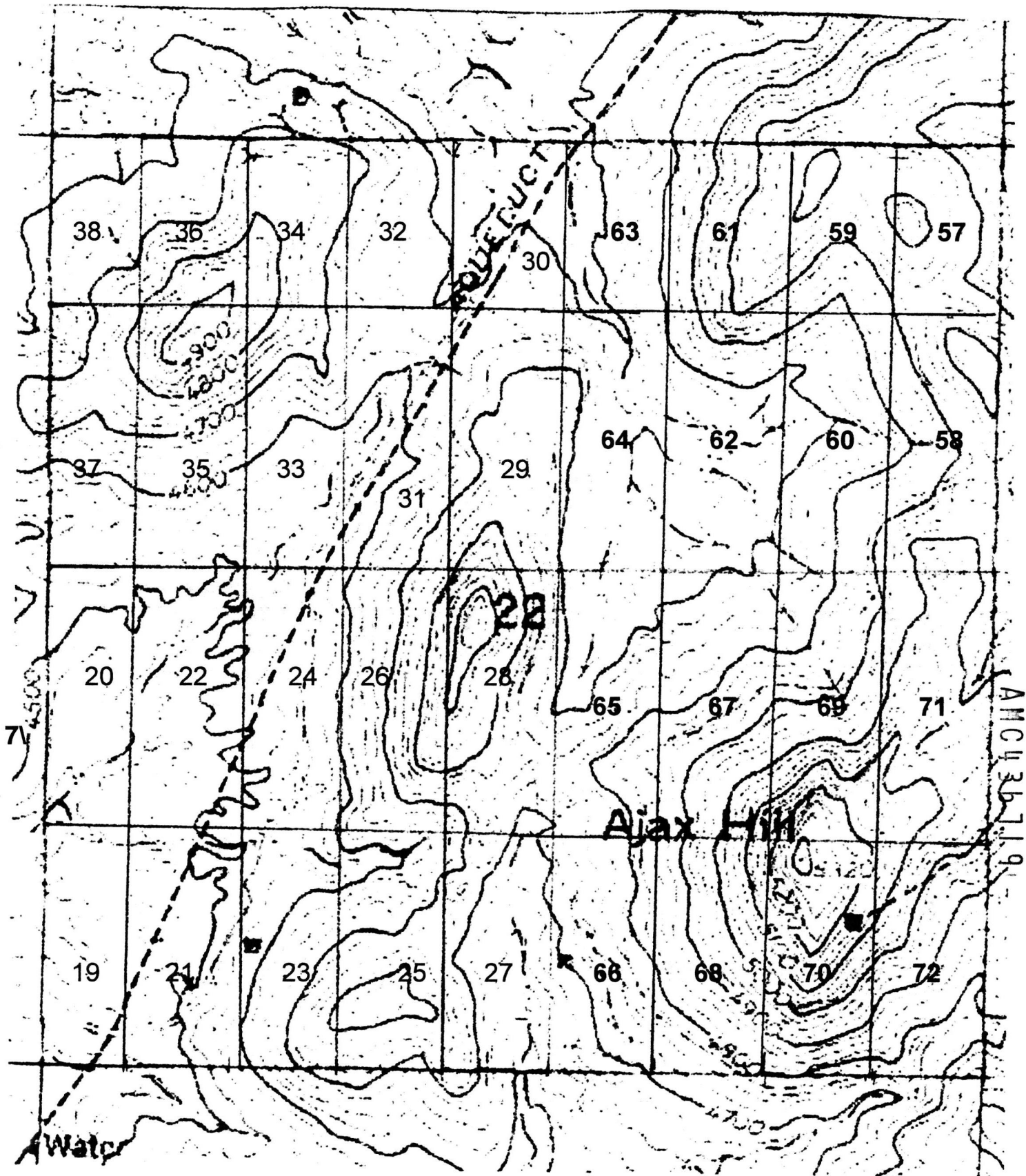
AMC436719

2015 FEB - 8 P 4: 06
RECORDED
FILED

Section 22 T20S R2

↑ North

18 cm = 1 mi



LOCATION NOTICE FOR LODE MINING CLAIM

NOTICE IS HEREBY GIVEN that **ARMONT #62**, a lode mining claim, has been located by **ARMONT INC**, whose current mailing address is:

ARMONT INC
128 North Meridian Road
Kalispell, Montana

The general course of this claim is **NORTH-SOUTH**, and it is situated in **COCHISE COUNTY, ARIZONA**.

This claim is **1500 FEET** in length and **600 FEET** in width. This claim runs **300 FEET** on either side of the location monument on which this location notice is posted, and approximately **15 FEET** in a **NORTHERLY** direction to the **NORTH END LINE** and **1485 FEET** in a **SOUTHERLY** direction to the **SOUTH END LINE**. This claim is marked by six monuments, one at each corner and one at the center of each end line of the claim.

The location monument on which this notice is posted is situated within **SECTION 22, TOWNSHIP 20 S, RANGE 22 E**, Gila Salt River Base and Meridian, Arizona, and this claim encompasses portions of the **NE QUARTER** of this section.

The locality of this claim with reference to some natural object or permanent monument and additional information (if any) concerning its locality are as follows:

Southwest of Tombstone, Arizona, just off Charleston Road: The NORTHEAST corner marker of this claim is 1200 feet west and 780 feet south of the NORTHEAST CORNER SECTION MARKER.

DATED AND POSTED on the ground this **5th day of November, 2015**.

LOCATOR: John H. Escapule

John H. Escapule, Agent for **ARMONT INC**

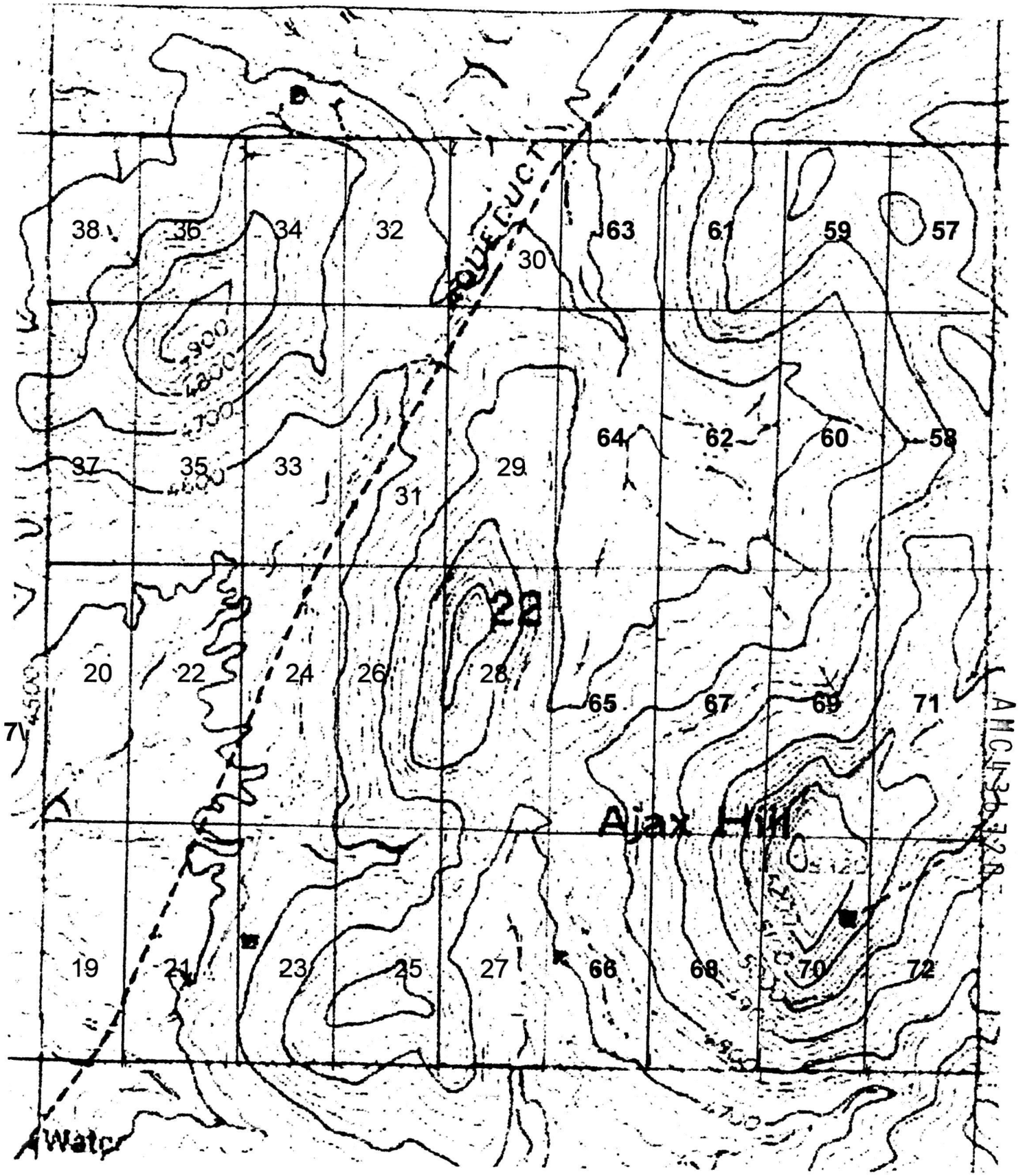
AMC436720

2015 FEB -8 P 4:06
REC'D - RECORDING DIVISION
Cochise County, Arizona

Section 22 T20S R2

↑ North

18 cm = 1 mi



LOCATION NOTICE FOR LODE MINING CLAIM

NOTICE IS HEREBY GIVEN that **ARMONT #63**, a lode mining claim, has been located by **ARMONT INC**, whose current mailing address is:

ARMONT INC
128 North Meridian Road
Kalispell, Montana

The general course of this claim is **NORTH-SOUTH**, and it is situated in **COCHISE COUNTY, ARIZONA**.

This claim is **780 FEET** in length and **600 FEET** in width. This claim runs **300 FEET** on either side of the location monument on which this location notice is posted, and approximately **15 FEET** in a **SOUTHERLY** direction to the **SOUTH END LINE** and **765 FEET** in a **NORTHERLY** direction to the **NORTH END LINE**. This claim is marked by six monuments, one at each corner and one at the center of each end line of the claim.

The location monument on which this notice is posted is situated within **SECTION 22, TOWNSHIP 20 S, RANGE 22 E**, Gila Salt River Base and Meridian, Arizona, and this claim encompasses portions of the **NE QUARTER** of this section.

The locality of this claim with reference to some natural object or permanent monument and additional information (if any) concerning its locality are as follows:

Southwest of Tombstone, Arizona, just off Charleston Road: The SOUTHEAST corner marker of this claim is 1800 feet west and 780 feet south of the NORTHEAST CORNER SECTION MARKER.

DATED AND POSTED on the ground this **5th day of November, 2015**.

LOCATOR: John H. Escapule
John H. Escapule, Agent for **ARMONT INC**

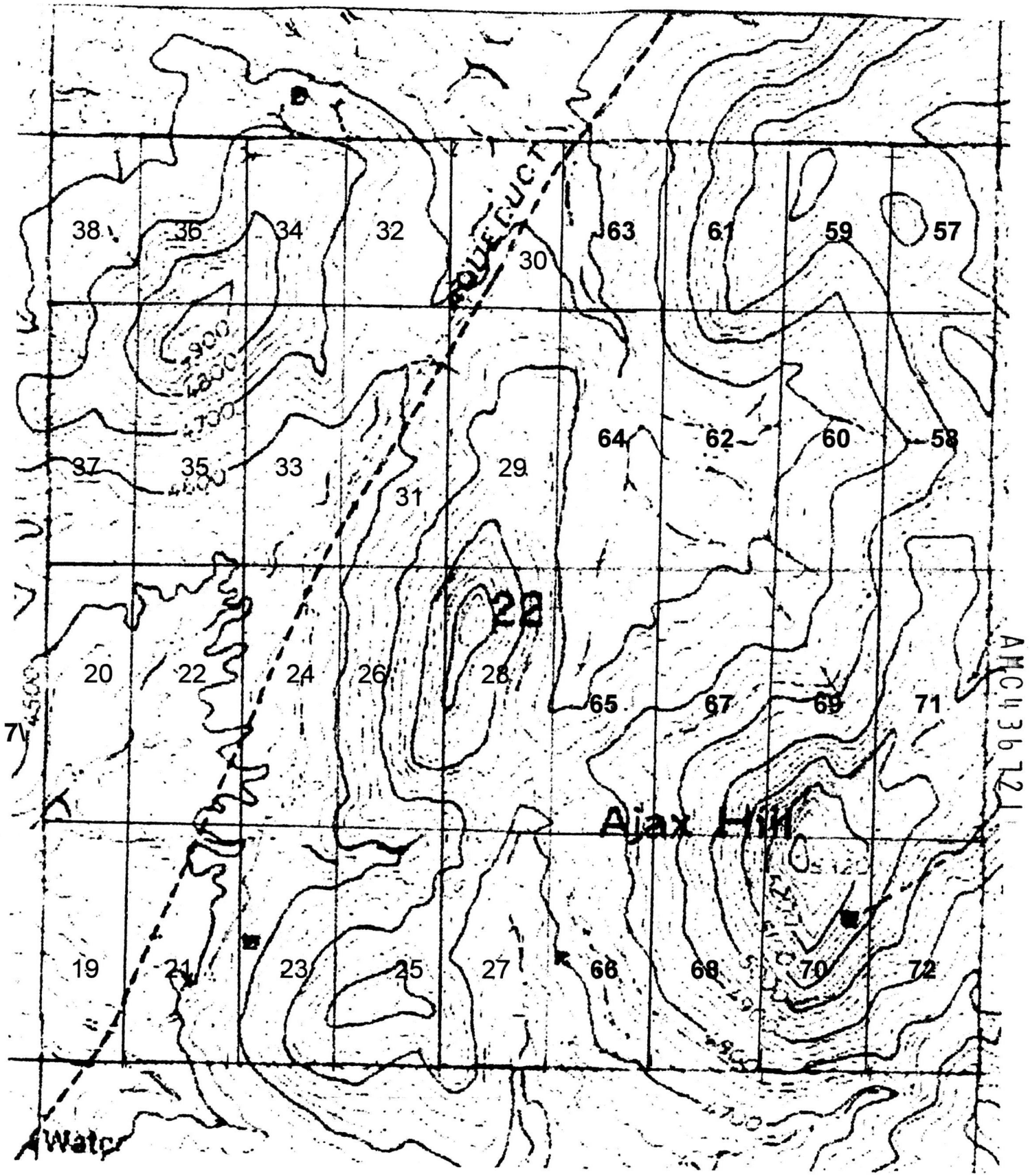
RECORDER OF DEEDS
COCHISE COUNTY, ARIZONA
2015 FEB - 8 PM 4:06
FILED & RECEIVED
OFFICE

AMC436721

Section 22 T20S R2

↑ North

18 cm = 1 mi



LOCATION NOTICE FOR LODE MINING CLAIM

NOTICE IS HEREBY GIVEN that **ARMONT #64**, a lode mining claim, has been located by **ARMONT INC**, whose current mailing address is:

ARMONT INC
128 North Meridian Road
Kalispell, Montana

The general course of this claim is **NORTH-SOUTH**, and it is situated in **COCHISE COUNTY, ARIZONA**.

This claim is **1500 FEET** in length and **600 FEET** in width. This claim runs **300 FEET** on either side of the location monument on which this location notice is posted, and approximately **15 FEET** in a **NORTHERLY** direction to the **NORTH END LINE** and **1485 FEET** in a **SOUTHERLY** direction to the **SOUTH END LINE**. This claim is marked by six monuments, one at each corner and one at the center of each end line of the claim.

The location monument on which this notice is posted is situated within **SECTION 22, TOWNSHIP 20 S, RANGE 22 E**, Gila Salt River Base and Meridian, Arizona, and this claim encompasses portions of the **NE QUARTER** of this section.

The locality of this claim with reference to some natural object or permanent monument and additional information (if any) concerning its locality are as follows:

Southwest of Tombstone, Arizona, just off Charleston Road: The NORTHEAST corner marker of this claim is 1800 feet west and 780 feet south of the NORTHEAST CORNER SECTION MARKER.

DATED AND POSTED on the ground this **5th day of November, 2015**.

LOCATOR: John H. Escapule
John H. Escapule, Agent for **ARMONT INC**

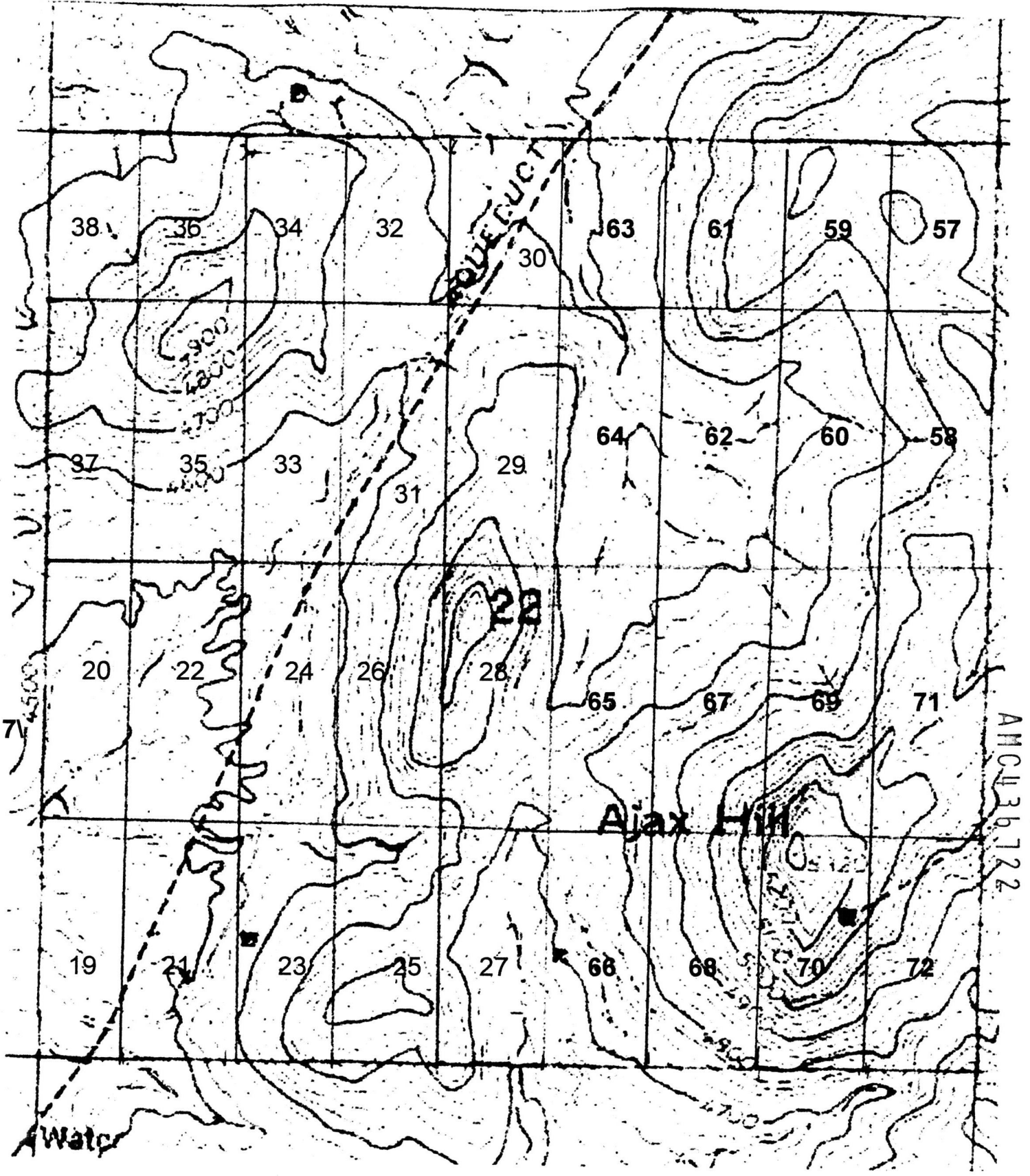
RECEIVED
CLM REC'D OFFICE
2016 FEB -8 P 4:07
PHICOMM-ARIZONA

AMC436722

Section 22 T20S R:

↑ North

18 cm = 1 mi



LOCATION NOTICE FOR LODE MINING CLAIM

NOTICE IS HEREBY GIVEN that **ARMONT #65**, a lode mining claim, has been located by **ARMONT INC**, whose current mailing address is:

ARMONT INC
128 North Meridian Road
Kalispell, Montana

The general course of this claim is **NORTH-SOUTH**, and it is situated in **COCHISE COUNTY, ARIZONA**.

This claim is **1500 FEET** in length and **600 FEET** in width. This claim runs **300 FEET** on either side of the location monument on which this location notice is posted, and approximately **15 FEET** in a **SOUTHERLY** direction to the **SOUTH END LINE** and **1485 FEET** in a **NORTHERLY** direction to the **NORTH END LINE**. This claim is marked by six monuments, one at each corner and one at the center of each end line of the claim.

The location monument on which this notice is posted is situated within **SECTION 22, TOWNSHIP 20 S, RANGE 22 E**, Gila Salt River Base and Meridian, Arizona, and this claim encompasses portions of the **NE & SE QUARTERS** of this section.

The locality of this claim with reference to some natural object or permanent monument and additional information (if any) concerning its locality are as follows:

Southwest of Tombstone, Arizona, just off Charleston Road: The SOUTHEAST corner marker of this claim is 1800 feet west and 1500 feet north of the SOUTHEAST CORNER SECTION MARKER.

DATED AND POSTED on the ground this **5th day of November, 2015**.

LOCATOR: John H. Escapule
John H. Escapule, Agent for **ARMONT INC**

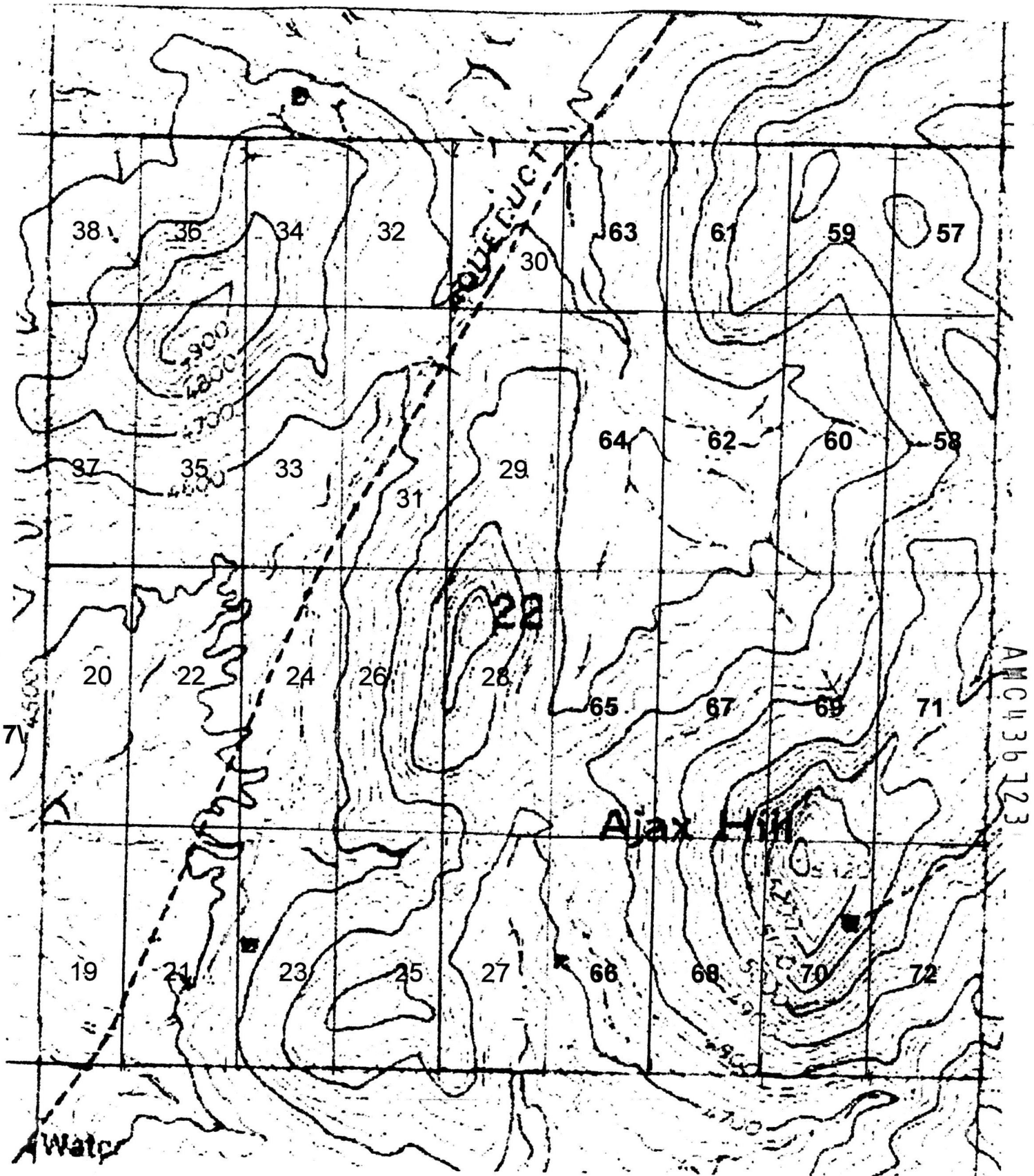
AMC436123

RECEIVED
FILM / OFFICE
2016 FEB - 8 P 4: 07
PHOENIX, ARIZONA

Section 22 T20S R2

↑ North

18 cm = 1 mi



LOCATION NOTICE FOR LODE MINING CLAIM

NOTICE IS HEREBY GIVEN that **ARMONT #66**, a lode mining claim, has been located by **ARMONT INC**, whose current mailing address is:

ARMONT INC
128 North Meridian Road
Kalispell, Montana

The general course of this claim is **NORTH-SOUTH**, and it is situated in **COCHISE COUNTY, ARIZONA**.

This claim is **1500 FEET** in length and **600 FEET** in width. This claim runs **300 FEET** on either side of the location monument on which this location notice is posted, and approximately **15 FEET** in a **NORTHERLY** direction to the **NORTH END LINE** and **1485 FEET** in a **SOUTHERLY** direction to the **SOUTH END LINE**. This claim is marked by six monuments, one at each corner and one at the center of each end line of the claim.

The location monument on which this notice is posted is situated within **SECTION 22, TOWNSHIP 20 S, RANGE 22 E**, Gila Salt River Base and Meridian, Arizona, and this claim encompasses portions of the **SE QUARTER** of this section.

The locality of this claim with reference to some natural object or permanent monument and additional information (if any) concerning its locality are as follows:

Southwest of Tombstone, Arizona, just off Charleston Road: The NORTHEAST corner marker of this claim is 1800 feet west and 1500 feet north of the SOUTHEAST CORNER SECTION MARKER.

DATED AND POSTED on the ground this **5th day of November, 2015**.

LOCATOR: John H. Escapule
John H. Escapule, Agent for **ARMONT INC**

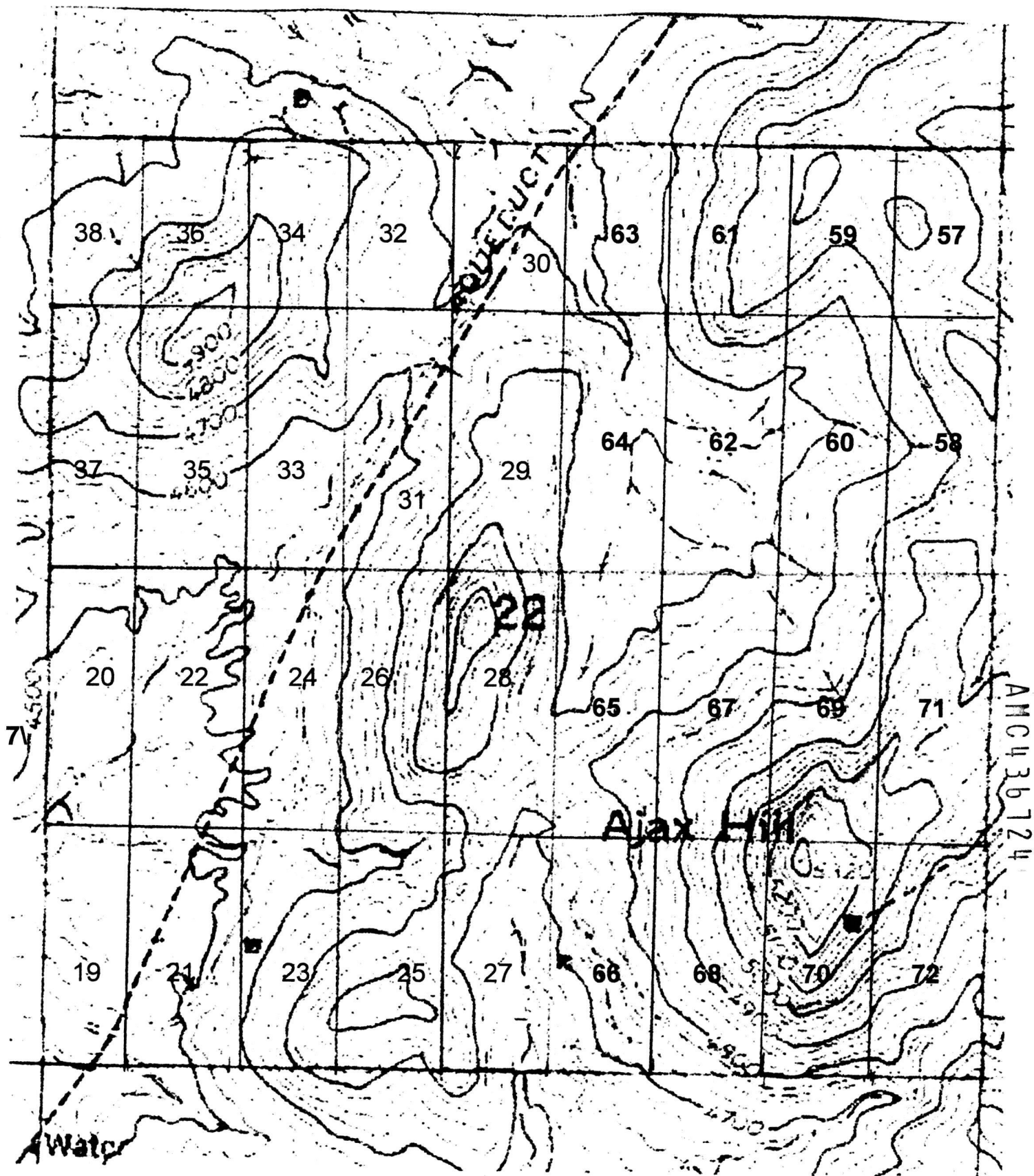
AMC436724

RECORDED
FILED
2015 FEB - 8 P 4:01
TOMBSTONE ARIZONA

Section 22 T20S R2

↑ North

18 cm = 1 mi



LOCATION NOTICE FOR LODE MINING CLAIM

NOTICE IS HEREBY GIVEN that **ARMONT #67**, a lode mining claim, has been located by **ARMONT INC**, whose current mailing address is:

ARMONT INC
128 North Meridian Road
Kalispell, Montana

The general course of this claim is **NORTH-SOUTH**, and it is situated in **COCHISE COUNTY, ARIZONA**.

This claim is **1500 FEET** in length and **600 FEET** in width. This claim runs **300 FEET** on either side of the location monument on which this location notice is posted, and approximately **15 FEET** in a **SOUTHERLY** direction to the **SOUTH END LINE** and **1485 FEET** in a **NORTHERLY** direction to the **NORTH END LINE**. This claim is marked by six monuments, one at each corner and one at the center of each end line of the claim.

The location monument on which this notice is posted is situated within **SECTION 22, TOWNSHIP 20 S, RANGE 22 E**, Gila Salt River Base and Meridian, Arizona, and this claim encompasses portions of the **NE & SE QUARTERS** of this section.

The locality of this claim with reference to some natural object or permanent monument and additional information (if any) concerning its locality are as follows:

Southwest of Tombstone, Arizona, just off Charleston Road: The SOUTHEAST corner marker of this claim is 1200 feet west and 1500 feet north of the SOUTHEAST CORNER SECTION MARKER.

DATED AND POSTED on the ground this **5th day of November, 2015**.

LOCATOR: John H. Escapule

John H. Escapule, Agent for **ARMONT INC**

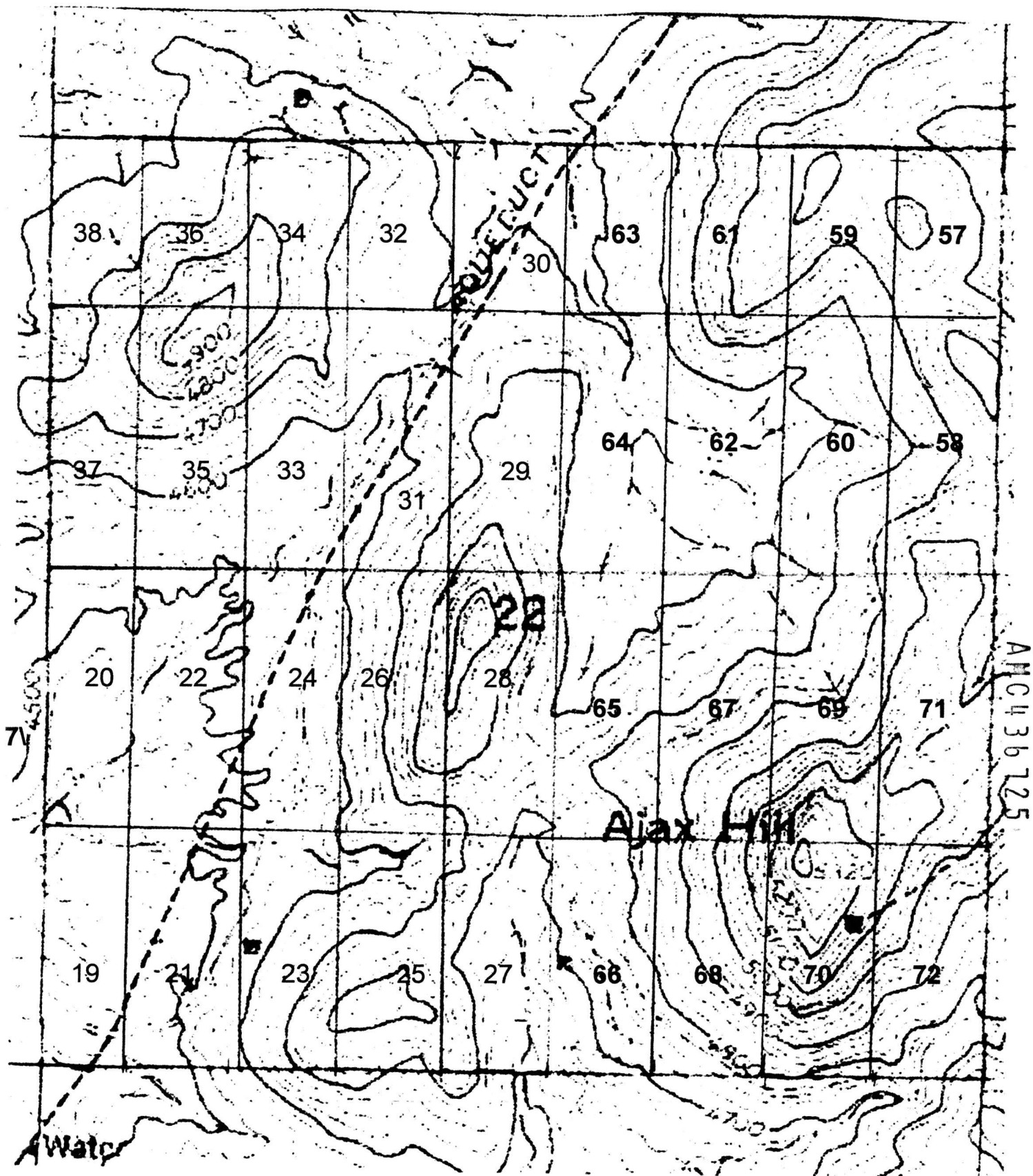
AMC436125

RECORDED
2016 FEB - 8 P 4:07
PHOENIX, ARIZONA

Section 22 T20S R2

↑ North

18 cm = 1 mi



LOCATION NOTICE FOR LODE MINING CLAIM

NOTICE IS HEREBY GIVEN that **ARMONT #68**, a lode mining claim, has been located by **ARMONT INC**, whose current mailing address is:

ARMONT INC
128 North Meridian Road
Kalispell, Montana

The general course of this claim is **NORTH-SOUTH**, and it is situated in **COCHISE COUNTY, ARIZONA**.

This claim is **1500 FEET** in length and **600 FEET** in width. This claim runs **300 FEET** on either side of the location monument on which this location notice is posted, and approximately **15 FEET** in a **NORTHERLY** direction to the **NORTH END LINE** and **1485 FEET** in a **SOUTHERLY** direction to the **SOUTH END LINE**. This claim is marked by six monuments, one at each corner and one at the center of each end line of the claim.

The location monument on which this notice is posted is situated within **SECTION 22, TOWNSHIP 20 S, RANGE 22 E**, Gila Salt River Base and Meridian, Arizona, and this claim encompasses portions of the **SE QUARTER** of this section.

The locality of this claim with reference to some natural object or permanent monument and additional information (if any) concerning its locality are as follows:

Southwest of Tombstone, Arizona, just off Charleston Road: The NORTHEAST corner marker of this claim is 1200 feet west and 1500 feet north of the SOUTHEAST CORNER SECTION MARKER.

DATED AND POSTED on the ground this **5th day of November, 2015**.

LOCATOR: John H. Escapule
John H. Escapule, Agent for **ARMONT INC**

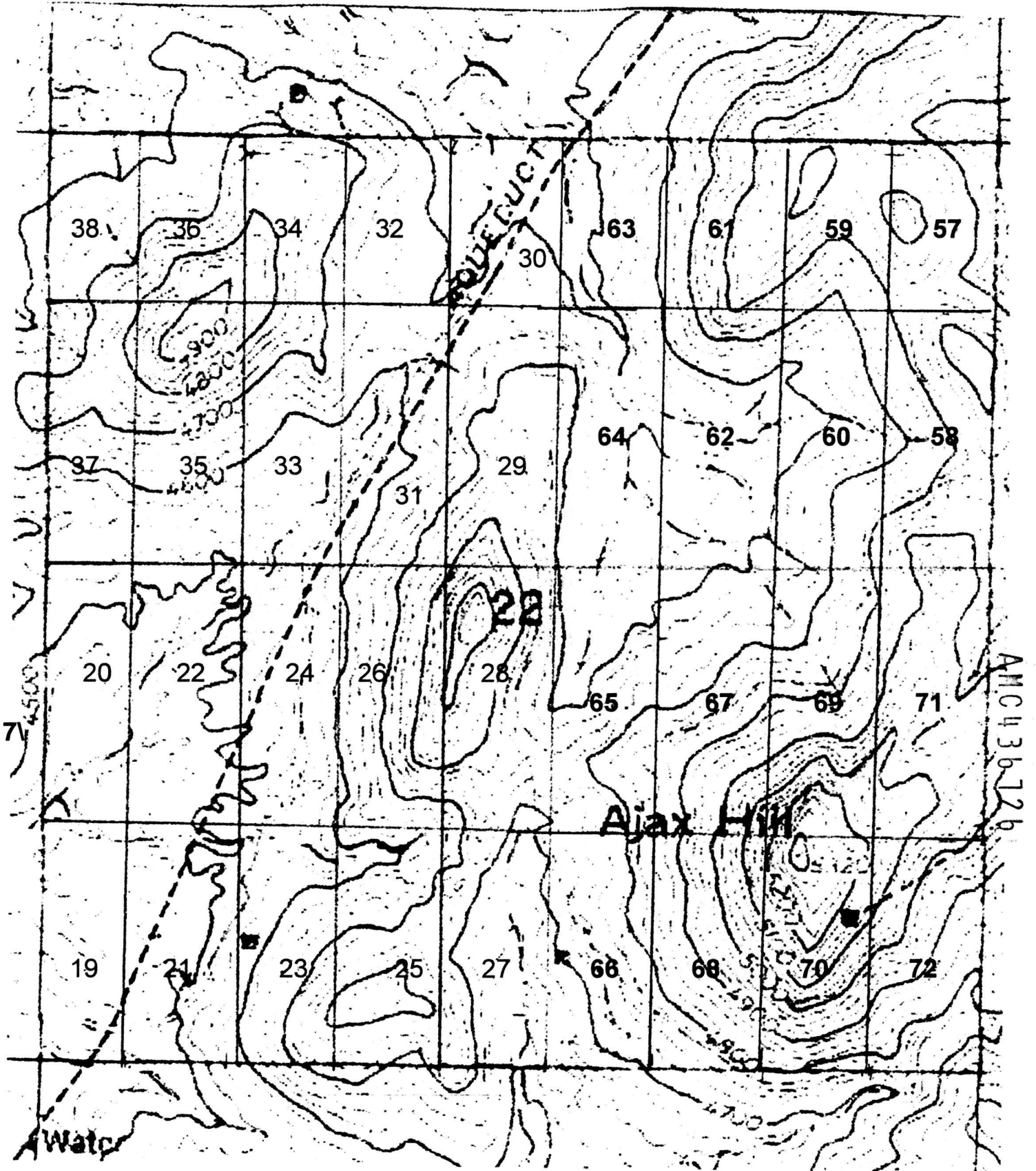
RECORDED
2015 NOV -8 P 4:07
REC'D - RECORDS

AMC436726

Section 22 T20S R2

↑ North

18 cm = 1 mi



LOCATION NOTICE FOR LODE MINING CLAIM

NOTICE IS HEREBY GIVEN that **ARMONT #69**, a lode mining claim, has been located by **ARMONT INC**, whose current mailing address is:

ARMONT INC
128 North Meridian Road
Kalispell, Montana

The general course of this claim is **NORTH-SOUTH**, and it is situated in **COCHISE COUNTY, ARIZONA**.

This claim is **1500 FEET** in length and **600 FEET** in width. This claim runs **300 FEET** on either side of the location monument on which this location notice is posted, and approximately **15 FEET** in a **SOUTHERLY** direction to the **SOUTH END LINE** and **1485 FEET** in a **NORTHERLY** direction to the **NORTH END LINE**. This claim is marked by six monuments, one at each corner and one at the center of each end line of the claim.

The location monument on which this notice is posted is situated within **SECTION 22, TOWNSHIP 20 S, RANGE 22 E**, Gila Salt River Base and Meridian, Arizona, and this claim encompasses portions of the **NE & SE QUARTERS** of this section.

The locality of this claim with reference to some natural object or permanent monument and additional information (if any) concerning its locality are as follows:

Southwest of Tombstone, Arizona, just off Charleston Road: The SOUTHEAST corner marker of this claim is 600 feet west and 1500 feet north of the SOUTHEAST CORNER SECTION MARKER.

DATED AND POSTED on the ground this **5th day of November, 2015**.

LOCATOR: John H. Escapule
John H. Escapule, Agent for **ARMONT INC**

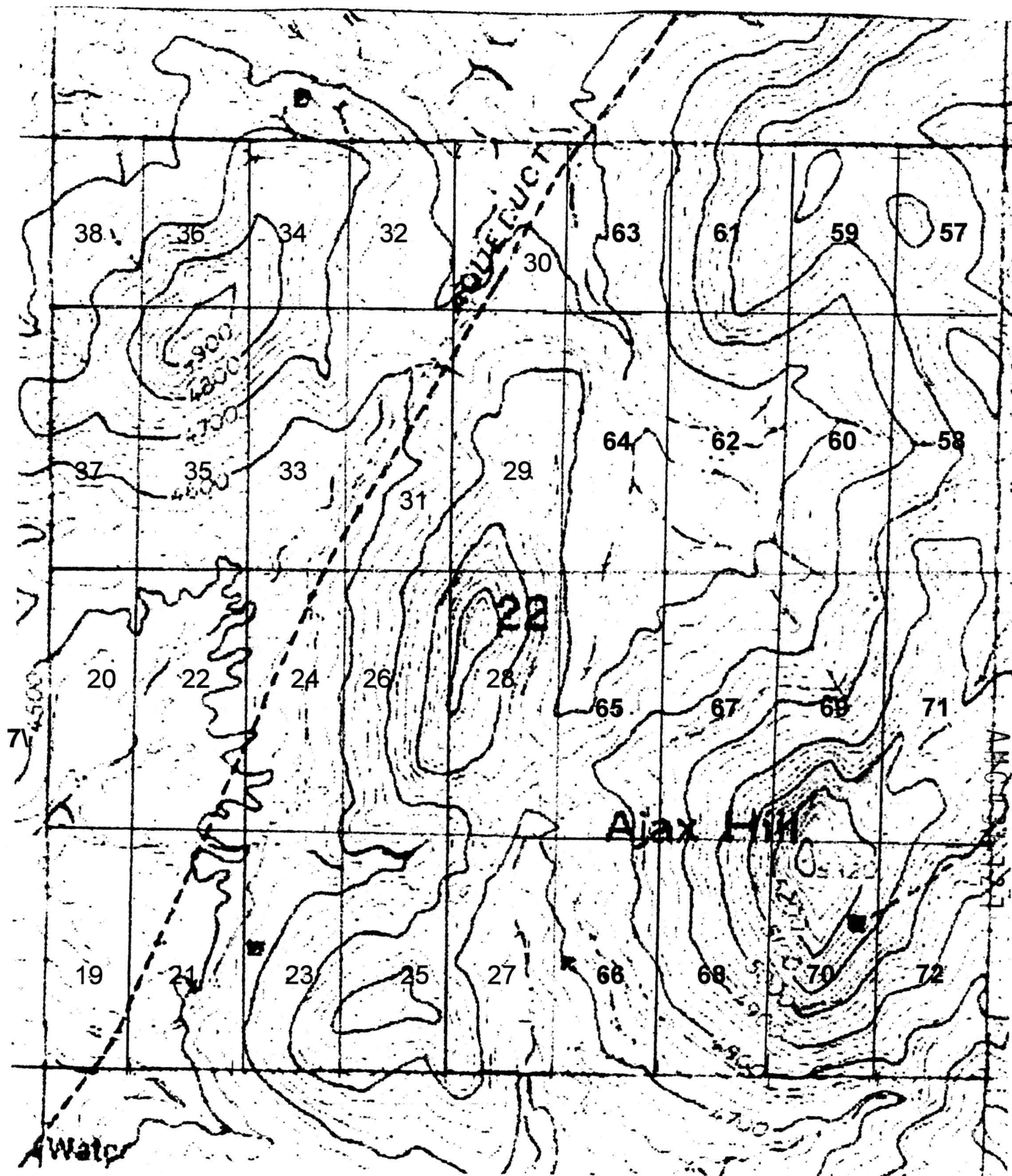
AMC436727

PLM - Recording
2015 FEB - 8 P 4: 07
RECORDER

Section 22 T20S R2

↑ North

18 cm = 1 mi



LOCATION NOTICE FOR LODE MINING CLAIM

NOTICE IS HEREBY GIVEN that **ARMONT #70**, a lode mining claim, has been located by **ARMONT INC**, whose current mailing address is:

ARMONT INC
128 North Meridian Road
Kalispell, Montana

The general course of this claim is **NORTH-SOUTH**, and it is situated in **COCHISE COUNTY, ARIZONA**.

This claim is **1500 FEET** in length and **600 FEET** in width. This claim runs **300 FEET** on either side of the location monument on which this location notice is posted, and approximately **15 FEET** in a **NORTHERLY** direction to the **NORTH END LINE** and **1485 FEET** in a **SOUTHERLY** direction to the **SOUTH END LINE**. This claim is marked by six monuments, one at each corner and one at the center of each end line of the claim.

The location monument on which this notice is posted is situated within **SECTION 22, TOWNSHIP 20 S, RANGE 22 E**, Gila Salt River Base and Meridian, Arizona, and this claim encompasses portions of the **SE QUARTER** of this section.

The locality of this claim with reference to some natural object or permanent monument and additional information (if any) concerning its locality are as follows:

Southwest of Tombstone, Arizona, just off Charleston Road: The NORTHEAST corner marker of this claim is 600 feet west and 1500 feet north of the SOUTHEAST CORNER SECTION MARKER.

DATED AND POSTED on the ground this **5th day of November, 2015**.

LOCATOR: John H. Escapule
John H. Escapule, Agent for **ARMONT INC**

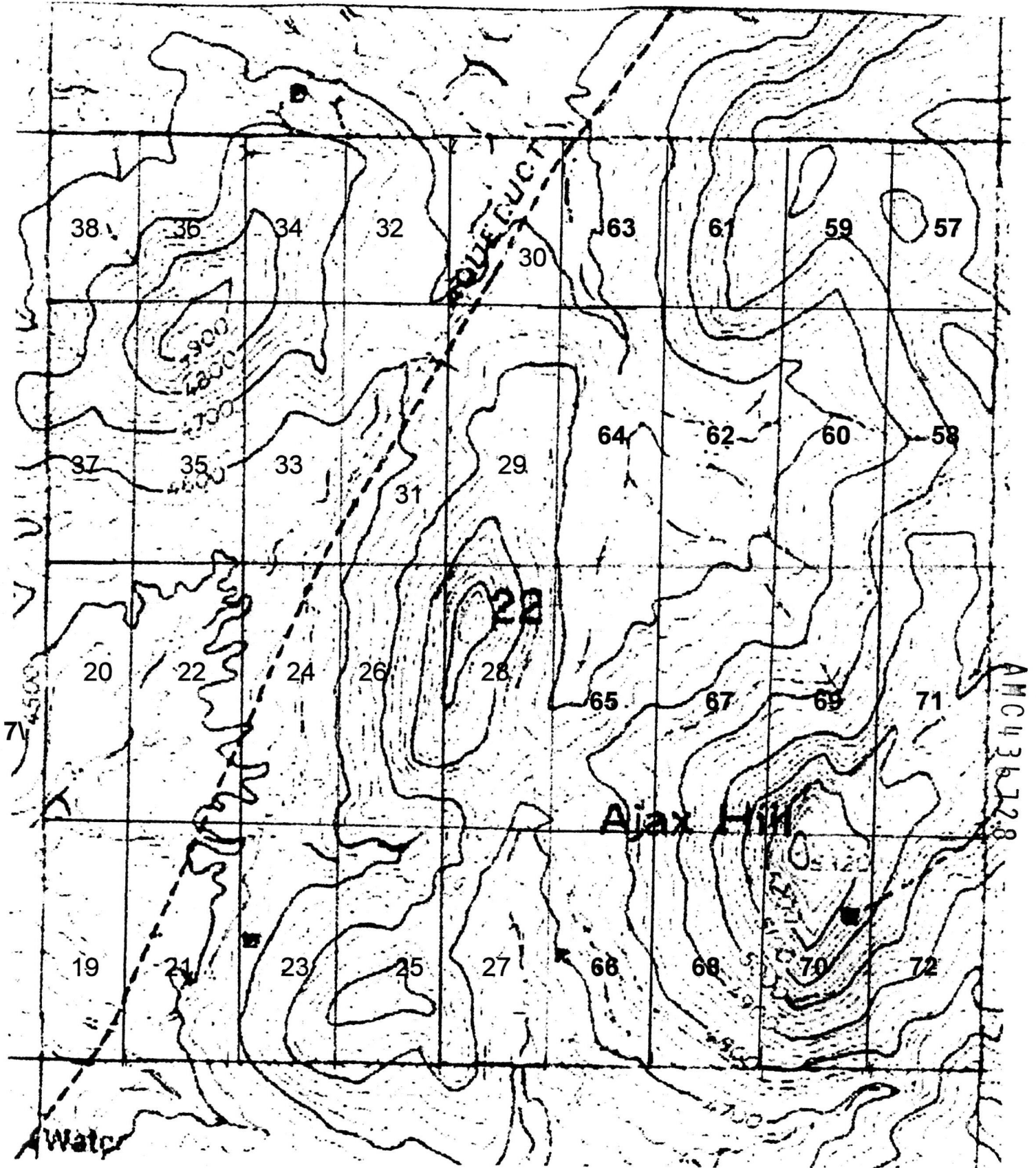
AMC436728

FILED
2015 FEB -8 P 4:07
Cochise County, Arizona

Section 22 T20S R2

↑ North

18 cm = 1 mi



LOCATION NOTICE FOR LODE MINING CLAIM

NOTICE IS HEREBY GIVEN that **ARMONT #71**, a lode mining claim, has been located by **ARMONT INC**, whose current mailing address is:

ARMONT INC
128 North Meridian Road
Kalispell, Montana

The general course of this claim is **NORTH-SOUTH**, and it is situated in **COCHISE COUNTY, ARIZONA**.

This claim is **1500 FEET** in length and **600 FEET** in width. This claim runs **300 FEET** on either side of the location monument on which this location notice is posted, and approximately **15 FEET** in a **SOUTHERLY** direction to the **SOUTH END LINE** and **1485 FEET** in a **NORTHERLY** direction to the **NORTH END LINE**. This claim is marked by six monuments, one at each corner and one at the center of each end line of the claim.

The location monument on which this notice is posted is situated within **SECTION 22, TOWNSHIP 20 S, RANGE 22 E**, Gila Salt River Base and Meridian, Arizona, and this claim encompasses portions of the **NE & SE QUARTERS** of this section.

The locality of this claim with reference to some natural object or permanent monument and additional information (if any) concerning its locality are as follows:

Southwest of Tombstone, Arizona, just off Charleston Road: The SOUTHEAST corner marker of this claim is 1500 feet north of the SOUTHEAST CORNER SECTION MARKER.

DATED AND POSTED on the ground this **5th day of November, 2015**.

LOCATOR: John H. Escapule
John H. Escapule, Agent for **ARMONT INC**

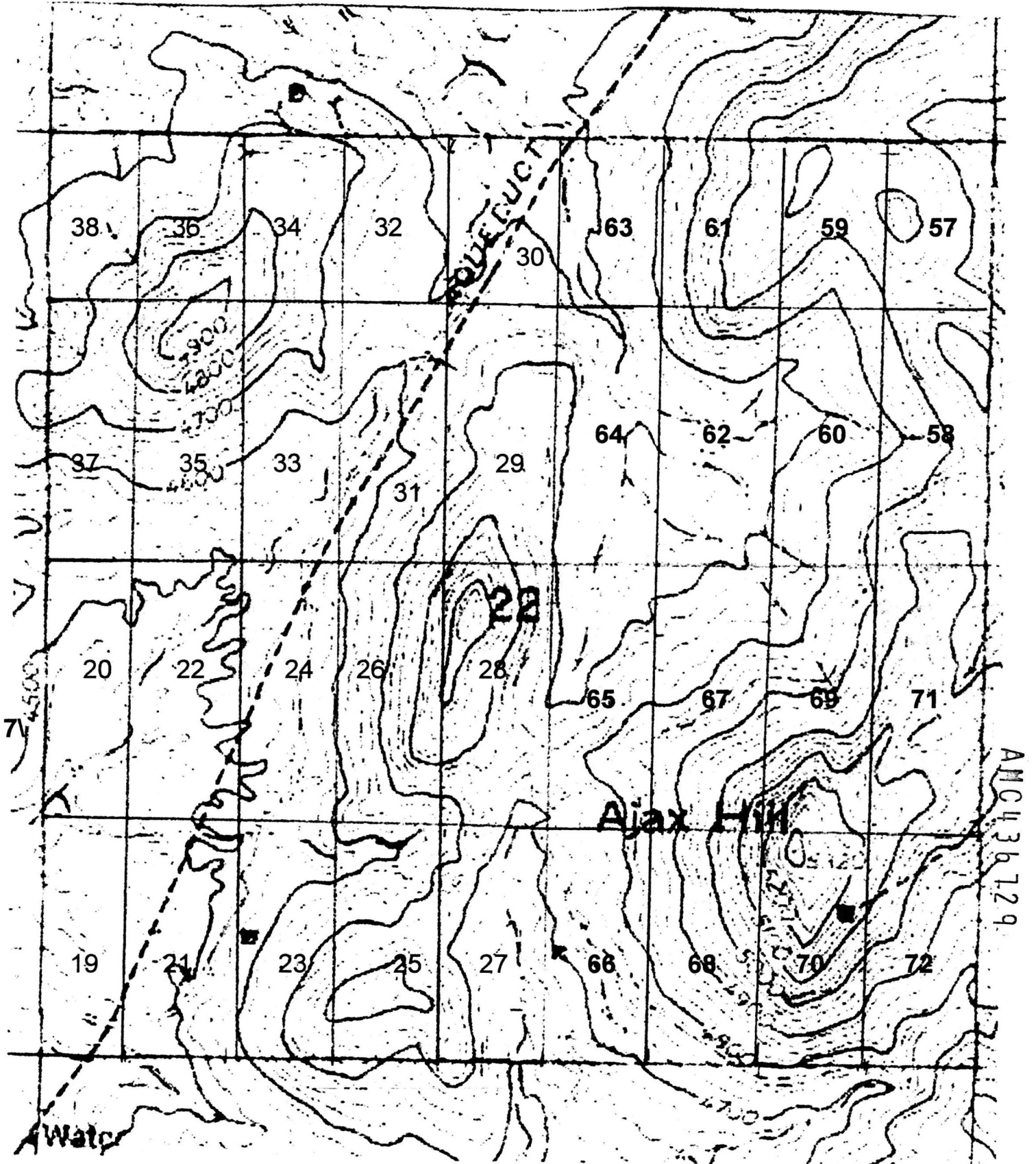
REC'D
2015 FEB 18 PM 4:01
Cochise County Recorder

AMC436729

Section 22 T20S R2

↑ North

18 cm = 1 mi



ANCL 36129

LOCATION NOTICE FOR LODE MINING CLAIM

NOTICE IS HEREBY GIVEN that **ARMONT #72**, a lode mining claim, has been located by **ARMONT INC**, whose current mailing address is:

ARMONT INC
128 North Meridian Road
Kalispell, Montana

The general course of this claim is **NORTH-SOUTH**, and it is situated in **COCHISE COUNTY, ARIZONA**.

This claim is **1500 FEET** in length and **600 FEET** in width. This claim runs **300 FEET** on either side of the location monument on which this location notice is posted, and approximately **15 FEET** in a **NORTHERLY** direction to the **NORTH END LINE** and **1485 FEET** in a **SOUTHERLY** direction to the **SOUTH END LINE**. This claim is marked by six monuments, one at each corner and one at the center of each end line of the claim.

The location monument on which this notice is posted is situated within **SECTION 22, TOWNSHIP 20 S, RANGE 22 E**, Gila Salt River Base and Meridian, Arizona, and this claim encompasses portions of the **SE QUARTER** of this section.

The locality of this claim with reference to some natural object or permanent monument and additional information (if any) concerning its locality are as follows:

Southwest of Tombstone, Arizona, just off Charleston Road: The NORTHEAST corner marker of this claim is 1500 feet north of the SOUTHEAST CORNER SECTION MARKER.

DATED AND POSTED on the ground this **5th day of November, 2015**.

LOCATOR: John H. Escapule
John H. Escapule, Agent for **ARMONT INC**

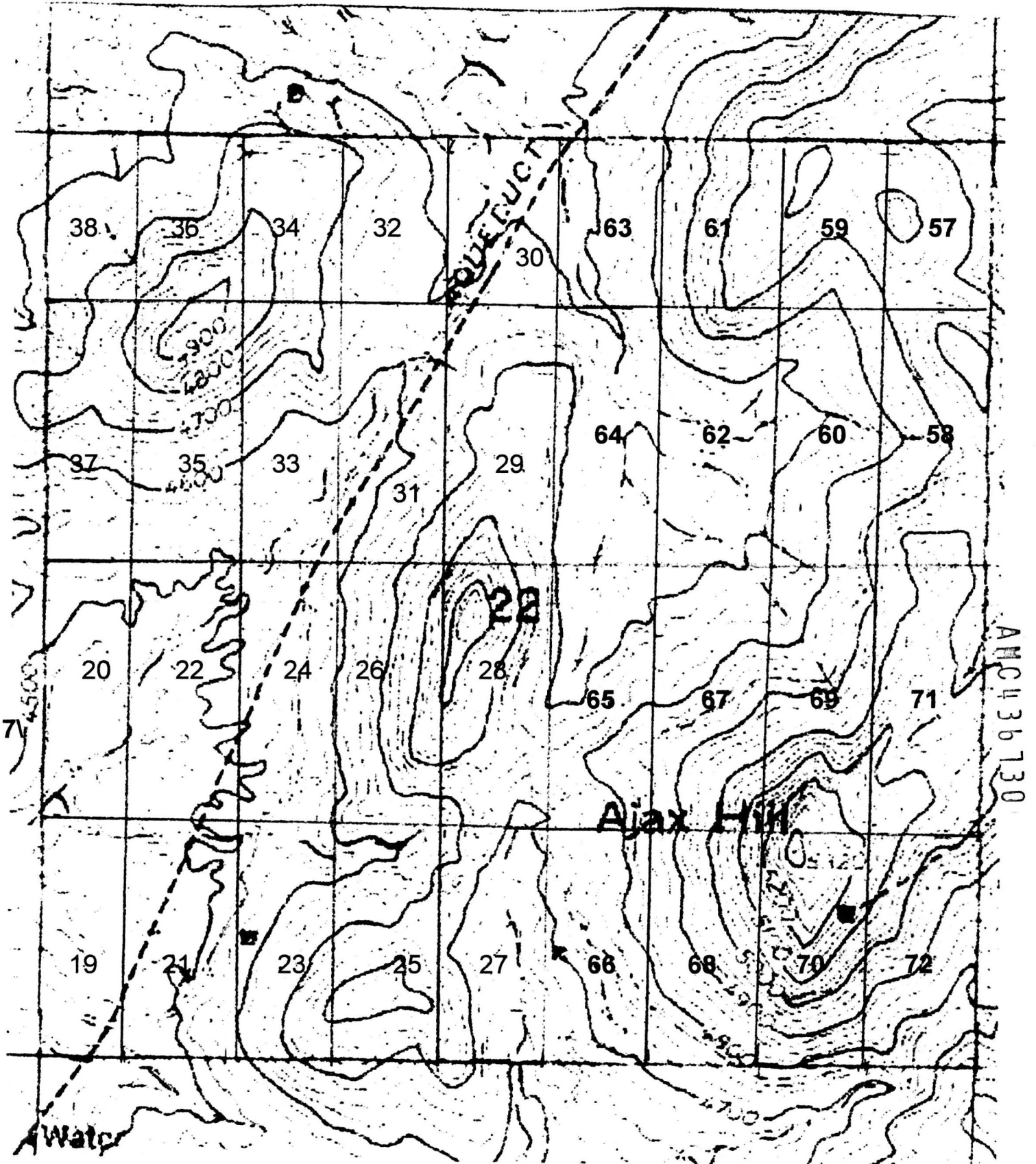
AMC436730

2015 FEB - 8 P 4: 01
REC'D - REC'D

Section 22 T20S R2

↑ North

18 cm = 1 mi



Input Parameters for Geographic Report with Land

System Id = CR

Admin State = AZ

Geo State =

Casetype Begins With

Case Disp Txt = AUTHORIZED, CANCELLED, EXPIRED, PENDING, REJECTED, RELINQUISHED, WITHDRAWN

Mer Twp Rng =

Section =

Mtrs = 14 0200S 0220E 009, 14 0200S 0220E 022, 14 0200S 0220E 999

Commodity =

Commodity Txt =

Pending Org =

Pend Org Decode =

Total Rows Returned: 2

RUN TIME: 10:28 AM

UNITED STATES DEPARTMENT OF INTERIOR
BUREAU OF LAND MANAGEMENT
GEOGRAPHIC REPORT WITH LAND
Sorted by Serial Number

RUN DATE: 02/18/2016
Page 1 of 1

Serial Number: AZPHX 0000447
Total Case Acres: 208.240

<u>Casetype</u>	<u>Case Disp</u>	14	0200S	0220E	<u>Sect</u>	<u>Sur Typ</u>	<u>Sur Num</u>	<u>Suff</u>	<u>Subdivision</u>	<u>Act Pend</u>
287300	AUTHORIZED				022	ALIQ LOTS			W2; 2;	

TOWNSHIP 20 SOUTH RANGE 22 EAST OF THE GILA & SALT RIVER MERIDIAN, ARIZONA

SECS	SUBDIVISION																Acres	Kind of Entry or Purpose	Serial Number or Order Number	Action Date	Remarks		
	NE 1/4				NW 1/4				SW 1/4				SE 1/4									Lots	Other Description
	NE	NW	SW	SE	NE	NW	SW	SE	NE	NW	SW	SE	NE	NW	SW	SE							
For orders affecting disposal or use of unidentified lands withdrawn for classification, minerals, water, and/or other public purposes, and Indian treaties, refer to Index to Miscellaneous Documents																							
15																		LOT 97 (MS 259);	20.11	PATENT / ME	5502	3/31/1882	MC 111;
14																		LOT 40 (MS 137);	20.56	PATENT / ME	5503	3/31/1882	MC 116;
11																		LOT 88 (MS 279);	20.33	PATENT / ME	5504	3/31/1882	MC 117;
9																							
10																							
11																							
16																							
17																							
20																							
29																							
30																							
31																		M&B; SUBDIV UNDEF;		R/W RR	PHX-086526	5/8/1882	PERPETUAL; 17S 20E;
1																		M&B; SUBDIV UNDEF;		R/W RR	PHX-086526	5/8/1882	PERPETUAL; 19S 32E;
11																							
12																		LOT 53 (MS 178);	19.90	PATENT / ME	5766	5/9/1882	MC 79;
11																		LOT 67 (MS 242);	19.50	PATENT / ME	6029	6/15/1882	MC 62;
8																							
17																		LOT 73 (MS 255);	20.52	PATENT / ME	6085	6/30/1882	MC 61;
11																							
12																		LOT 46 (MS 152);	18.95	PATENT / ME	6265	7/31/1882	MC 40; CANC 9/21/1888;
12																		LOT 82 (MS 266);	15.75	PATENT / ME	6278	7/31/1882	MC 131;
13																		LOT 107 (MS 277);	16.24	PATENT / ME	6302	8/15/1882	MC 135;
11																		LOT 64 (MS 229);	20.28	PATENT / ME	6310	8/15/1882	MC 118;
11																							
12																							
13																							
14																		LOT 58 (MS 213);	18.07	PATENT / ME	6311	8/15/1882	MC 54;
16																		LOT 105 (MS 273);	13.40	PATENT / ME	6488	9/30/1882	MC 120;
15																		LOT 104 (MS 270);	14.77	PATENT / ME	6490	9/30/1882	MC 119;
15																		LOT 110 (MS 293);	7.35	PATENT / ME	6489	9/30/1882	MC 123;

TOWNSHIP 20 SOUTH RANGE 22 EAST OF THE GILA & SALT RIVER MERIDIAN, ARIZONA

SECs	SUBDIVISION																Acres	Kind of Entry or Purpose	Serial Number or Order Number	Action Date	Remarks		
	NE 1/4				NW 1/4				SW 1/4				SE 1/4									Lots	Other Description
	NE	NW	SW	SE	NE	NW	SW	SE	NE	NW	SW	SE	NE	NW	SW	SE							
	For orders affecting disposal or use of unidentified lands withdrawn for classification, minerals, water, and/or other public purposes, and Indian treaties, refer to Index to Miscellaneous Documents																						
11																	LOT 83 (MS 268);	9.50	PATENT / ME	6655	10/31/1882	MC 82;	
12																	LOT 70 (MS 254);	16.79	PATENT / ME	6612	10/31/1882	MC 60;	
15																	LOT 78 (MS 262);	16.25	PATENT / ME	6650	10/31/1882	MC 71;	
11																	LOT 81 (MS 265);	16.27	PATENT / ME	6661	10/31/1882	MC 81;	
2																							
11																	LOT 62 (MS 232);	17.41	PATENT / ME	6716	11/15/1882	MC 78;	
14																							
23																	LOT 65 (MS 211, MS 239);	12.13	PATENT / ME	6765	11/29/1882	MC 134;	
14																							
15																	LOT 50 (MS 159);	12.27	PATENT / ME	7029	1/15/1883	MC 56;	
23																	LOT 96 (MS GEN 293);	14.40	PATENT / ME	7108	1/31/1883	MC 115;	
23																	LOT 94 (MS 291);	12.64	PATENT / ME	7107	1/31/1883	MC 114;	
14																	LOT 43 (MS 144);	18.68	PATENT / ME	7279	2/28/1883	MC 130;	
14																	LOT 80 (MS 263);	1.08	PATENT / ME	7419	3/31/1883	MC 108;	
14																	LOT 77 (MS 261);	14.62	PATENT / ME	7420	3/31/1883	MC 109;	
11																	LOT 103 (MS 267);	17.60	PATENT / ME	7544	4/30/1883	MC 132;	
16																	LOT 114 (MS 317);	19.38	PATENT / ME	7520	4/30/1883	MC 144;	
14																	LOT 113 (MS 296);	18.87	PATENT / ME	7533	4/30/1883	MC 133;	
13																	LOT 101 (MS 263);	19.49	PATENT / ME	7601	5/15/1883	MC 141; 20S 23E;	
15																	LOT 92 (MS 283);	18.01	PATENT / ME	7812	6/15/1883	MC 161;	
14																	LOT 109 (MS 289);	9.23	PATENT / ME	7982	7/19/1883	MC 191;	
15																	LOT 56 (MS 191);	20.66	PATENT / ME	8026	7/28/1883	MC 67;	
14																	LOT 108 (MS 278);	14.85	PATENT / ME	8371	11/1/1883	MC 176;	
14																	LOT 116 (MS 333);	12.73	PATENT / ME	8527	12/13/1883	MC 142;	
																	LOT 134 (MS 432);	18.00	PATENT / ME	8970	3/17/1884	MC 219;	
11																							
14																	LOT 74 (MS 258);	10.06	PATENT / ME	9105	4/18/1884	MC 105;	
11																	LOT 51 (MS 181);	19.12	PATENT / ME	9107	4/18/1884	MC 51;	
23																	LOT 131 (MS 425);	15.66	PATENT / ME	9472	6/25/1884	MC 216;	
2																	LOT 137 (MS 457);	15.80	PATENT / ME	9473	6/25/1884	MC 235;	

TOWNSHIP 20 SOUTH RANGE 22 EAST OF THE GILA & SALT RIVER MERIDIAN, ARIZONA

SECS	SUBDIVISION																Acres	Kind of Entry or Purpose	Serial Number or Order Number	Action Date	Remarks		
	NE 1/4				NW 1/4				SW 1/4				SE 1/4									Lots	Other Description
	NE	NW	SW	SE	NE	NW	SW	SE	NE	NW	SW	SE	NE	NW	SW	SE							
For orders affecting disposal or use of unidentified lands withdrawn for classification, minerals, water, and/or other public purposes, and Indian treaties, refer to Index to Miscellaneous Documents																							
23																	LOT 142 (MS 480);	9.35	PATENT / ME	9693	8/22/1884	MC 244;	
14																	LOT 124 (MS 376);	2.57	PATENT / ME	9785	10/1/1884	MC 230;	
11																	LOT 86 (MS 271);	12.07	PATENT / ME	9834	10/15/1884	MC 240;	
23																	LOT 140 (MS 476);	8.39	PATENT / ME	9833	10/15/1884	MC 245;	
16																	LOT 152 (MS 577);	15.29	PATENT / ME	9931	1/12/1885	MC 320;	
16																							
17																	LOT 153 (MS 578);	17.28	PATENT / ME	9932	1/12/1885	MC 318;	
16																	LOT 154 (MS 579);	19.19	PATENT / ME	9933	1/12/1885	MC 319;	
14																							
23																	LOT 157 (MS 608);	15.27	PATENT / ME	9998	3/3/1885	MC 321;	
14																	LOT 148 (MS 540);	17.29	PATENT / ME	9997	3/3/1885	MC 272;	
14																	LOT 139 (MS 475);	13.86	PATENT / ME	10049	5/12/1885	MC 246;	
14																	LOT 141 (MS 477);	19.81	PATENT / ME	10499	4/22/1886	MC 249;	
8																							
17																	LOT 54 (MS 183);	6.00	PATENT / ME	10720	6/30/1886	MC 110;	
14																	LOT 143 (MS 530);	2.32	PATENT / ME	10721	6/30/1886	MC 273;	
22																	LOT 130 (MS 424);	18.66	PATENT / ME	10787	7/28/1886	MC 202;	
11																	LOT 85 (MS 270);	18.95	PATENT / ME	10789	7/28/1886	MC 265;	
11																	LOT 84 (MS 269);	18.39	PATENT / ME	10788	7/28/1886	MC 264;	
14																							
15																	LOT 123 (MS 367);	11.33	PATENT / ME	10991	9/17/1886	MC 172;	
14																	LOT 135 (MS 441);	3.72	PATENT / ME	11189	11/3/1886	MC 331;	
10																	LOT 149 (MS 550);	18.87	PATENT / ME	11188	11/3/1886	MC 266;	
23																	LOT 163 (MS 638);	3.97	PATENT / ME	11497	1/25/1887	MC 345;	
23																	LOT 164 (MS 639);	5.34	PATENT / ME	11498	1/25/1887	MC 346;	
23																	LOT 165 (MS 643);	12.54	PATENT / ME	11499	1/25/1887	MC 347;	
14																							
23																	LOT 162 (MS 637);	17.92	PATENT / ME	11496	1/25/1887	MC 344;	
2																							
3																	LOT 93 (MS 284);	16.38	PATENT / ME	11637	2/25/1887	MC 281;	

TOWNSHIP 20 SOUTH RANGE 22 EAST OF THE GILA & SALT RIVER MERIDIAN, ARIZONA

SECS	SUBDIVISION																Acres	Kind of Entry or Purpose	Serial Number or Order Number	Action Date	Remarks		
	NE 1/4				NW 1/4				SW 1/4				SE 1/4									Lots	Other Description
	NE	NW	SW	SE	NE	NW	SW	SE	NE	NW	SW	SE	NE	NW	SW	SE							
	For orders affecting disposal or use of unidentified lands withdrawn for classification, minerals, water, and/or other public purposes, and Indian treaties, refer to Index to Miscellaneous Documents																						
15																							
16																	20.66	PATENT / ME	11635	2/25/1887	MC 311;		
15																							
16																	20.58	PATENT / ME	11636	2/25/1887	MC 322;		
11																							
14																	7.72	PATENT / ME	11695	3/4/1887	MC 165;		
21																							
28																	19.69	PATENT / ME	12156	6/3/1887	MC 164;		
14																							
23																	3.94	PATENT / ME	12306	7/12/1887	MC 386;		
15																	20.06	PATENT / ME	12305	7/12/1887	MC 385;		
14																	15.16	PATENT / ME	12797	1/19/1888	MC 391;		
																	18.95	PATENT / ME	14371	10/4/1888	MC 40;		
																	0.665	PATENT / ME	14658	1/28/1889	MC 404;		
																	3.72	PATENT / ME	15477	1/4/1890	MC 177;		
																	18.70	PATENT / ME	15613	2/15/1890	MC 413;		
																	20.55	PATENT / ME	16006	4/8/1890	MC 415;		
																	2.12	PATENT / ME	16384	5/21/1890	MC 416;		
																	17.67	PATENT / ME	16753	11/5/1890	MC 436;		
																	11.72	PATENT / ME	16752	11/5/1890	MC 435;		
																	12.80	PATENT / ME	16826	11/19/1890	MC 434;		
																	11.07	PATENT / ME	16890	12/4/1890	MC 282;		
																	20.36	PATENT / ME	16892	12/4/1890	MC 284;		
																	10.83	PATENT / ME	16893	12/4/1890	MC 285;		
																	17.67	PATENT / ME	16891	12/4/1890	MC 283;		
																	5.00	PATENT / ME	17262	2/7/1891	MC 427; 19S 22E;		
																	18.76	PATENT / ME	17260	2/7/1891	MC 418;		
																	7.71	PATENT / ME	17387	3/4/1891	MC 73;		
																	0.85	PATENT / ME	17385	3/4/1891	MC 58;		
																	2.92	PATENT / ME	17386	3/4/1891	MC 72;		

TOWNSHIP 20 SOUTH RANGE 22 EAST OF THE GILA & SALT RIVER MERIDIAN, ARIZONA

SECS	SUBDIVISION																Acres	Kind of Entry or Purpose	Serial Number or Order Number	Action Date	Remarks		
	NE 1/4				NW 1/4				SW 1/4				SE 1/4									Lots	Other Description
	NE	NW	SW	SE	NE	NW	SW	SE	NE	NW	SW	SE	NE	NW	SW	SE							
For orders affecting disposal or use of unidentified lands withdrawn for classification, minerals, water, and/or other public purposes, and Indian treaties, refer to Index to Miscellaneous Documents																							
																	LOT 168 (MS);	14.09	PATENT / ME	17811	5/6/1891	MC 350;	
																	LOT 169 (MS);	19.36	PATENT / ME	17812	5/6/1891	MC 351;	
																	LOT 204 (MS);	11.04	PATENT / ME	18262	6/24/1891	MC 452;	
																	LOT 206 (MS);	19.58	PATENT / ME	18941	11/20/1891	MC 461;	
																	LOT 203 (MS);	2.94	PATENT / ME	19313	1/8/1892	MC 449;	
																	LOT 210 (MS);	4.15	PATENT / ME	19478	1/20/1892	MC 456;	
																	LOT 208 (MS);	6.70	PATENT / ME	19641	2/6/1892	MC 466;	
																	LOT 215 (MS);	11.51	PATENT / ME	20949	4/23/1892	MC 481;	
																	LOT 211 (MS);	2.91	PATENT / ME	20948	4/23/1892	MC 463;	
																	LOT 214 (MS);	11.77	PATENT / ME	21569	7/1/1892	MC 480;	
																	LOT 194 (MS);	3.20	PATENT / ME	21679	7/16/1892	MC 431;	
																	LOT 167 (MS);	17.57	PATENT / ME	21677	7/16/1892	MC 349;	
																	LOT 158 (MS);	18.95	PATENT / ME	21785	8/3/1892	MC 325;	
																	LOT 102 (MS);	19.33	PATENT / ME	21973	9/24/1892	MC 228;	
																	LOT 200 (MS);	19.74	PATENT / ME	22135	10/18/1892	MC 500;	
																	LOT 218 (MS);	20.25	PATENT / ME	22382	12/19/1892	MC 515;	
																	LOT 207 (MS);	4.45	PATENT / ME	22371	12/19/1892	MC 229;	
																	LOT 118 (MS);	20.36	PATENT / ME	23312	8/1/1893	MC 183; 21S 22E;	
																	LOT 132 (MS);	17.56	PATENT / ME	23496	10/17/1893	MC 217;	
																	LOT 212 (MS);	11.70	PATENT / ME	23521	11/2/1893	MC 468;	
																	LOT 133 (MS);	16.60	PATENT / ME	23607	11/17/1893	MC 218;	
																	LOT 187 (MS);	20.66	PATENT / ME	24443	6/18/1894	MC 428;	
																	LOT 189 (MS);	20.59	PATENT / ME	24831	10/5/1894	MC 419;	
																	LOT 190 (MS);	14.94	PATENT / ME	24832	10/5/1894	MC 451;	
																	LOT 155 (MS);	8.39	PATENT / ME	24939	11/2/1894	MC 333;	
																	LOT 172 (MS);	11.63	PATENT / ME	25510	4/22/1895	MC 394;	
																	LOT 192 (MS);	19.49	PATENT / ME	24325	5/17/1895	MC 430;	
																	LOT 193 (MS);	9.56	PATENT / ME	27531	10/29/1896	MC 442;	
																	LOT 191 (MS);	5.36	PATENT / ME	35876	10/2/1902	MC 663;	
																	LOT 185 (MS);	13.94	PATENT / ME	36238	1/16/1903	MC 661;	

TOWNSHIP 20 SOUTH RANGE 22 EAST OF THE GILA & SALT RIVER MERIDIAN, ARIZONA

SECS	SUBDIVISION																Acres	Kind of Entry or Purpose	Serial Number or Order Number	Action Date	Remarks		
	NE 1/4				NW 1/4				SW 1/4				SE 1/4									Lots	Other Description
	NE	NW	SW	SE	NE	NW	SW	SE	NE	NW	SW	SE	NE	NW	SW	SE							
	<small>For orders affecting disposal or use of unidentified lands withdrawn for classification, minerals, water, and/or other public purposes, and Indian treaties, refer to Index to Miscellaneous Documents</small>																						
																		LOT 186 (MS);	16.13	PATENT / ME	36578	5/1/1903	MC 660;
2									X	X	X	X											
3	X	X	X	X	X								X										
11	X	X	X	X	X	X	X	X															
12							X			X	X							19S 21E;		R/W RR	PHX-086622	8/26/1903	PERPETUAL;
																		LOT 150 (MS);	9.74	PATENT / ME	37009	9/12/1903	MC 303;
3			X																40.00	DLE	PHX-01892	11/18/1903	REL 2/1909;
3							X												40.00	DLE	PHX-01718	11/1/1905	CANC 9/11/1909;
10																	1, 5		51.61	PATENT / HE	183	6/18/1908	
3											X												
10				X															80.00	PATENT / HE	191	6/18/1908	
10	X																		40.00	PATENT / HE	26668	11/5/1908	
4		X	X														1, 2		157.40	PATENT / HE	26664	11/5/1908	
10																	4		39.99	PATENT / HE	26679	11/5/1908	
2																	5, 6, 8, 9						
11																	1		109.97	PATENT / CE TOWNSITE	26571	11/5/1908	
3							X												40.00	HE	PHX-06892	9/28/1909	CANC 8/31/1918;
																		ALL SECS 2, 16, 32, 36;		STATE GRANT	ACT OF CONGRESS	6/20/1910	TITLE TO STATE FIXED BY PROC 2/14/1912; SUBJECT TO PRIOR RIGHTS;
3								X															
4													X						80.00	PATENT / CE	157372	10/13/1910	
3											X								40.00	PATENT / HE	172862	1/23/1911	
13																		MS 2613;	36.591	PATENT / ME	189574	4/10/1911	
11																							
14																							
15																							
22																							
27																							
28																							
32																							
33																		M&B; SUBDIV UNDEF;		R/W PIPELINE	PHX-0447	3/8/1913	PERPETUAL; OTHER TPS: 21S 22E, 21S 21E, 22S 21E, 23S 21E, 23S 20E;

TOWNSHIP 20 SOUTH RANGE 22 EAST OF THE GILA & SALT RIVER MERIDIAN, ARIZONA

SECS	SUBDIVISION																Acres	Kind of Entry or Purpose	Serial Number or Order Number	Action Date	Remarks		
	NE 1/4				NW 1/4				SW 1/4				SE 1/4									Lots	Other Description
	NE	NW	SW	SE	NE	NW	SW	SE	NE	NW	SW	SE	NE	NW	SW	SE							
<small>For orders affecting disposal or use of unidentified lands withdrawn for classification, minerals, water, and/or other public purposes, and Indian treaties, refer to Index to Miscellaneous Documents</small>																							
3									X									40.00	PATENT / HE	321349	3/25/1913		
3																X		40.00	PATENT / HE	425131	8/7/1914		
3	X	X																79.00	PATENT / HE	426389	8/20/1914	19S 22E;	
3			X															40.00	PATENT / HE	607290	11/10/1917		
11																	MS 3214;	0.473	PATENT / ME	668204	3/3/1919		
23																	MS 3227;	32.617	PATENT / ME	668203	3/3/1919		
14																	MS 3217;	2.134	PATENT / ME	668202	3/3/1919		
14																	MS 3218;	0.913	PATENT / ME	668201	3/3/1919		
11																							
12																	MS 3213;	5.741	PATENT / ME	668200	3/3/1919		
13																							
14																							
23																							
24																	MS 3224;	44.402	PATENT / ME	669261	3/11/1919		
12																							
13																							
14																	MS 3228;	108.865	PATENT / ME	676945	5/10/1919		
14																							
15																	MS 3226;	34.016	PATENT / ME	701570	8/4/1919		
12																	MS 3230;	0.443	PATENT / ME	710315	10/2/1919		
11																	MS 3216;	2.508	PATENT / ME	804789	4/30/1921		
11																							
14																	MS 3225;	14.339	PATENT / ME	809583	6/10/1921		
4									X	X					X								
5									X				X	X	X	X							
8	X	X			X													480.00	ASRHE	PHX-048761	9/3/1921	CANC 6/23/1927;	
15																	MS 3697;	11.765	PATENT / ME	876057	8/14/1922		
14																							
23																	MS 3712;	0.139	PATENT / ME	876056	8/14/1922		
30																							

TOWNSHIP 20 SOUTH RANGE 22 EAST OF THE GILA & SALT RIVER MERIDIAN, ARIZONA

SECS	SUBDIVISION																Acres	Kind of Entry or Purpose	Serial Number or Order Number	Action Date	Remarks		
	NE 1/4				NW 1/4				SW 1/4				SE 1/4									Lots	Other Description
	NE	NW	SW	SE	NE	NW	SW	SE	NE	NW	SW	SE	NE	NW	SW	SE							
<small>For orders affecting disposal or use of unidentified lands withdrawn for classification, minerals, water, and/or other public purposes, and Indian treaties, refer to Index to Miscellaneous Documents</small>																							
31																	MS 3744;	112.272	PATENT / ME	879906	9/20/1922	20S 21E;	
14																	MS 3696;	9.949	PATENT / ME	881137	9/23/1922		
2																							
3																							
11																							
12																	M&B; SUBDIV UNDEF;		RWR RR	PHX-058765	5/29/1926	PERPETUAL; 20S 21E;	
1		X	X			X	X	X	X			X	X	X	X	X	1-5	632.02	PATENT / SRHE	988209	11/2/1926		
																	ALL SECS 2, 16, 32, 36;		STATE GRANT	ACT OF CONGRESS	1/25/1927	EXTENDS ACT OF 6/20/1910 TO MINERAL LANDS; SUBJECT TO PRIOR RIGHTS;	
9																	PART SESW;		SRHE	PHX-061775	2/17/1928	CANC 11/26/1937;	
14																							
23																	MS 4041;	20.27	PATENT / ME	1025819	4/10/1929		
17	X	X	X	X	X		X	X	X	X	X	X	X	X	X	X							
18														X				640.00	SRHE	PHX-066521	4/2/1930	REL 11/1/1934;	
5										X	X												
8				X	X													160.00	PATENT / CE	1043146	1/3/1931		
4				X	X	X	X	X	X	X	X							319.54					
5	X	X	X	X													19S 22E;	159.18	SRHE	PHX-069629	2/4/1931	PART REL; REL 9/17/1935;	
15				X	X	X	X	X	X	X	X												
21	X	X	X	X																			
22				X	X	X	X											573.77	SRHE	PHX-068823	4/2/1931	PART REL; REL 5/22/1933;	
9	X		X	X								X					1, 3, 4						
10				X						X	X			X			2, 3, 7-10	550.77	SRHE	PHX-068801	4/2/1931	CANC 9/8/1936;	
20	X	X	X	X	X		X	X	X			X	X										
21				X	X	X	X	X	X									640.00	SRHE	PHX-068822	4/2/1931	REL 5/15/1933;	
6														X	X								
7	X	X		X		X	X			X				X	X								
8						X	X	X	X			X	X					640.00	SRHE	PHX-067883	6/8/1931	PART REL; CANC 3/18/1937;	
17				X																			
18	X	X		X						X			X	X			1-4						

TOWNSHIP 20 SOUTH RANGE 22 EAST OF THE GILA & SALT RIVER MERIDIAN, ARIZONA

SECS	SUBDIVISION																Acres	Kind of Entry or Purpose	Serial Number or Order Number	Action Date	Remarks		
	NE 1/4				NW 1/4				SW 1/4				SE 1/4									Lots	Other Description
	NE	NW	SW	SE	NE	NW	SW	SE	NE	NW	SW	SE	NE	NW	SW	SE							
	For orders affecting disposal or use of unidentified lands withdrawn for classification, minerals, water, and/or other public purposes, and Indian treaties, refer to Index to Miscellaneous Documents																						
19	X	X			X												1						
20						X											643.89	SRHE	PHX-068802	6/8/1931	REL 5/15/1933;		
5						X	X	X	X								3, 4						
6				X						X	X	X					1, 6, 7						
7																	1, 2	639.26	SRHE	PHX-069463	9/12/1931	REL 2/21/1933;	
6																	4, 5	79.36	SRHE	PHX-069654	2/5/1932	CANC 2/15/1938;	
25		X			X	X	X	X	X	X	X	X	X	X	X	X	520.00	IL	150	3/25/1936	23S 24E;		
29	X	X	X	X						X	X			X	X		320.00	IL	158	3/28/1938	OTHER TPS: 10S 16E, 13S 20E, 9S 16E, 21S 23E, 11S 17E, 12S 18E, 19N 10W, 10S 19E, 18S 8E, 10S 7E, 15S 7E, 30N 6E, 34N 5E, 32 1/2N 2E, 32 1/2N 6E, 32N 7E, 33N 1E, 42N 11E, 42N 10E, 31N 6E, 29N 8E, 36N 5E, 30N 7E, 8S 18W, 34N 2E;		
19	X	X			X												1	160.00	IL	163	5/4/1938	10S 19E;	
19			X	X				X	X			X	X	X	X	X	2-4	481.83					
26	X	X	X	X	X			X										240.00					
27								X	X	X	X							160.00					
28								X	X	X	X	X	X	X	X			320.00					
30				X								X	X	X	X		1	240.41	SX	1	6/23/1938	15S 31E;	
16																		132.12	IL BASE	183	10/31/1938	11S 19E;	
4												X	X										
8	X	X	X	X								X											
9	X	X	X	X	X	X	X	X	X	X	X						2	635.32	PATENT / SRHE	1100631	1/5/1939		
7					X			X	X			X		X	X		1-4	401.88	IL	197	4/20/1940	11S 17E;	
3						X	X										3, 4	159.56					
4																		40.00					
5											X	X	X	X				160.00					
6			X				X										1-3	198.50	SX	5	5/13/1940	17S 31E;	
5						X	X	X	X								3, 4	238.66					
6				X				X			X	X	X				6, 7	280.43					
18	X	X	X	X	X			X	X			X	X	X	X		1-4	603.00	IL	202	7/16/1940	11S 19E;	
5			X	X													1, 2	159.18	IL	204	7/29/1940	7S 13E;	
4						X	X	X	X	X	X						3, 4	319.54					

TOWNSHIP 20 SOUTH RANGE 22 EAST OF THE GILA & SALT RIVER MERIDIAN, ARIZONA

SECS	SUBDIVISION																Acres	Kind of Entry or Purpose	Serial Number or Order Number	Action Date	Remarks		
	NE 1/4				NW 1/4				SW 1/4				SE 1/4									Lots	Other Description
	NE	NW	SW	SE	NE	NW	SW	SE	NE	NW	SW	SE	NE	NW	SW	SE							
For orders affecting disposal or use of unidentified lands withdrawn for classification, minerals, water, and/or other public purposes, and Indian treaties, refer to Index to Miscellaneous Documents																							
7	X	X																80.00					
8								X	X	X	X		X				2	236.76	IL	205	8/7/1940	11S 12E;	
3			X										X				5, 6	139.71	IL	206	8/22/1940	21S 22E;	
17			X		X		X	X	X	X	X				X	X	1-5	573.41					
18													X					40.00	PATENT / SX	1110257	1/24/1941	19S 21E;	
31	X	X	X	X					X			X	X	X	X	X	3-7	589.42					
33																		640.00					
34																		640.00	PATENT / SX	1113213	2/24/1942	OTHER TPS: 21S 22E, 22S 7E, 22S 23E, 22S 24E, 20S 18E;	
25	X		X	X														120.00	IL	215	9/22/1942	11S 29E;	
24									X	X	X	X	X	X	X	X		320.00	IL	220	4/4/1945	7S 15E;	
24	X	X	X	X	X		X	X									1	316.62	PATENT / SX	1130391	11/16/1950	OTHER TPS: 20S 23E, 6S 13E, 18S 8E, 16S 10E;	
12																							
13																		74.127	PATENT / ME	1168930	2/20/1957	20S 23E;	
																		1.88	IL BASE	248	8/29/1958	5N 13W;	
2																		57.20	PART MS 457, MS 223, MS 284, MS 539, MS 232; PART TOMBSTONE TOWNSITE;			4S 23W;	
16																		57.55	IL BASE	277	1/5/1961		
32																		18.11	IL BASE	279	1/1/1961	5N 14E;	
12																		5.00	SLUP	AR-030999	9/20/1961	TO EXPIRE 9/19/1966; EXT; EXPIRED 9/19/1971;	
12																		20.00	PATENT / R&PP	1224416	12/8/1961	REF CERT 02-4, 1/29/1965; NOT OPEN TO ME; SUBJECT TO MINERAL LEASING ACT; (AR-030538);	
35																		640.00	LEASE / OG	AR-032026	9/28/1962	EFF 10/1/1962; TERM 10/1/1963; SUBJ TO APLN 10/21/1963;	
12																	12	9.92	PATENT / R&PP	02-63-0038	9/30/1962	REF CERT 02-5, 1/29/1965; NOT OPEN TO ME; SUBJECT TO MINERAL LEASING ACT; (AR-031359);	
33																							
34																		1280.00	LEASE / OG	AR-032107	11/2/1962	EFF 12/1/1962. TERM 12/2/1963; SUBJ TO APLN 12/16/1963;	
26					X	X		X	X	X	X	X	X	X	X	X							
27	X	X	X	X	X	X	X						X	X	X	X		880.00	LEASE / OG	AR-032150	12/7/1962	EFF 1/1/1963; TERM 1/2/1964; SUBJ TO APLN 1/20/1964;	
1			X	X			X	X	X	X		X	X	X	X	X	1-5	632.02	LEASE / OG	AR-032161	12/13/1962	EFF 1/1/1963; TERM 1/2/1964; SUBJ TO APLN 1/20/1964;	
12																		20.00	CERT CHANGE OF USE	02-4	1/29/1965	PATENT 1224416, 12/8/1961;	

TOWNSHIP 20 SOUTH RANGE 22 EAST OF THE GILA & SALT RIVER MERIDIAN, ARIZONA

SECS	SUBDIVISION																Acres	Kind of Entry or Purpose	Serial Number or Order Number	Action Date	Remarks		
	NE 1/4				NW 1/4				SW 1/4				SE 1/4									Lots	Other Description
	NE	NW	SW	SE	NE	NW	SW	SE	NE	NW	SW	SE	NE	NW	SW	SE							
	For orders affecting disposal or use of unidentified lands withdrawn for classification, minerals, water, and/or other public purposes, and Indian treaties, refer to Index to Miscellaneous Documents																						
12																	12		9.92	CERT CHANGE OF USE	02-5	1/29/1965	PATENT 02-63-0038, 9/30/1962;
12																	11			R/W WATER PIPELINE	AR-034578	4/11/1966	PERPETUAL;
2																		PART MS 223, MS 232, MS 284, MS 457, MS 539;	0.81	IL BASE	351	10/11/1966	12N 3W;
13																		PART E2NE;		R/W HIGHWAY	A-2053	5/6/1968	PERPETUAL;
12																	11			R/W WATER PIPELINE	A-683	6/10/1968	PERPETUAL;
2																			14.84	IL BASE	510	2/5/1971	15S 10E;
29																		M&B;	0.92	SLUP	A-7413	12/29/1972	EXPIRED 12/31/1979;
1			X	X			X	X	X	X			X	X	X	X	1-5						
4															X	X							
6															X	X	4, 5						
7			X	X										X	X								
8	X	X	X	X			X	X					X				1						
9	X	X	X	X	X	X	X	X	X	X	X	X	X				1-4						
10						X					X	X			X			2, 3, 6, 10, 11, AND 7, 8 LESS PATENT 16753, 1/1/1979	1626.54	LEASE / OG	A-10575	6/14/1978	PART ELIM 3/21/1979; CORRECTION 2/5/1980, 2/27/1980; TERM 7/1/1985; OG SIM DEC 1985;
31	X	X	X	X				X			X	X	X	X	X		3-7						
33																		ALL;					
34																		ALL;					
35																		ALL;	2509.42	LEASE / OG	A-10571	12/8/1978	EFF 1/1/1979; TERM 1/1/1986; OG SIM JUN 1986; CASE CLOSED 8/1/1986;
24	X	X	X	X	X		X	X									1						
26					X	X		X	X	X	X	X	X	X	X								
27	X	X	X	X	X	X	X	X					X	X	X	X							
28			X	X		X	X	X									1-3						
29					X	X	X	X			X	X			X	X							
30	X	X	X	X			X	X				X						2, 3, AND 4 EXCL MS PATENT	2184.74	LEASE / OG	A-10572	12/8/1978	EFF 1/1/1979; TERM 1/1/1986; OG SIM JUN 1986; CASE CLOSED 8/1/1986;
20																		ALL;					
21	X	X	X	X	X	X	X	X	X	X	X	X	X	X	X		1, 2						

TOWNSHIP 20 SOUTH RANGE 22 EAST OF THE GILA & SALT RIVER MERIDIAN, ARIZONA

SECS	SUBDIVISION																Acres	Kind of Entry or Purpose	Serial Number or Order Number	Action Date	Remarks		
	NE 1/4				NW 1/4				SW 1/4				SE 1/4									Lots	Other Description
	NE	NW	SW	SE	NE	NW	SW	SE	NE	NW	SW	SE	NE	NW	SW	SE							
	For orders affecting disposal or use of unidentified lands withdrawn for classification, minerals, water, and/or other public purposes, and Indian treaties, refer to Index to Miscellaneous Documents																						
22			X		X	X	X	X	X	X	X	X	X	X			1-6						
23									X	X	X	X	X	X	X	X	1, 5-9	2244.04 LEASE / OG	A-10573	12/8/1978	EFF 1/1/1979; TERM 1/1/1986; OG SIM JUN 1986; CASE CLOSED 8/1/1986;		
11																	3, 4, 10, 11						
12	X		X	X													1-3, 10, 11, 13	SE EXCL ME PATENTS;					
13	X	X											X	X	X		1-10 EXCL ME PATENTS						
14																	3, 12, 13, 19 EXCL ME PATENTS						
15		X			X												1-5, 7-14 EXCL ME PATENTS						
17					X	X	X	X	X	X	X	X			X	X	1-5						
18													X					1974.50 LEASE / OG	A-10574	12/8/1978	EFF 1/1/1979; PART ELIM 3/21/1979; TERM 1/1/1986; OG SIM JUN 1986; CASE CLOSED 8/1/1986;		
1																		ALL EXCL APPROX 15 ACRES IN NE;					
10																	6, APPROX 15 ACRES IN N2 OF 11	653.55 LEASE / OG ELIM	A-10575	3/21/1979	LEASE OF 6/14/1978; CORRECTED 2/5/1980; CASE CLOSED 3/3/1986;		
11																	3, 4, 10, APPROX 9 ACRES IN N2 OF 11						
12																	1-3, 10, 11, APPROX 5 ACRES OF 13	APPROX 135 ACRES IN E2;	306.69 LEASE / OG ELIM	A-10574	3/21/1979	TERM 1/1/1986; OG SIM JUN 1986; CASE CLOSED 8/1/1986;	
17			X																				
23																	10, 11	NENE LESS ME PATENTS, 7/1/1979;	126.29 LEASE / OG	A-10945	6/25/1979	EFF 7/1/1979; TERM 7/1/1984; OG SIM DEC 1984; CASE CLOSED 3/1/1985;	
10					X				X	X			X				2, 3, 6-8, 10, 11		LEASE / OG CORRECTION	A-10575	2/5/1980	LEASE OF 6/14/1978; CORRECTED 2/27/1980;	
10					X				X	X			X				2, 3, 7, 8, 10, APPROX 24.99 ACRES OF 11 LYING OUTSIDE TOMBSTONE CITY LIMITS		LEASE / OG CORRECTION	A-10575	2/27/1980	LEASE OF 6/14/1978; CORRECTED 2/5/1980;	

TOWNSHIP 20 SOUTH RANGE 22 EAST OF THE GILA & SALT RIVER MERIDIAN, ARIZONA

SECS	SUBDIVISION																Acres	Kind of Entry or Purpose	Serial Number or Order Number	Action Date	Remarks		
	NE 1/4				NW 1/4				SW 1/4				SE 1/4									Lots	Other Description
	NE	NW	SW	SE	NE	NW	SW	SE	NE	NW	SW	SE	NE	NW	SW	SE							
For orders affecting disposal or use of unidentified lands withdrawn for classification, minerals, water, and/or other public purposes, and Indian treaties, refer to Index to Miscellaneous Documents																							
1																	APPROX 15 ACRES IN NE LYING OUTSIDE TOMBSTONE CITY LIMITS;	15.00	LEASE / OG	A-14597	5/29/1981	TERM 6/1/1983; OG SIM SEP 1983;	
12	X	X	X	X	X					X	X							480.00	APLN / IL	A-17000-S	8/27/1981	SEGREGATED FROM THE PUBLIC LAND LAWS, INCLUDING THE MINING LAWS, BUT NOT THE MINERAL LEASING LAWS; O OPENING TO ENTRY 8/26/1983;	
12																	13	15.48	EOCL / R&PP	A-16830	11/17/1981	SEGREGATED FROM ALL FORMS OF APPROPRIATION INCLUDING THE MINING LAWS BUT NOT THE MINERAL LEASING LAWS; CL CANC 8/27/11	
10											X	X	X	X					R/W ELECTRIC DISTRIBUTION LINE	A-17317	1/14/1982	TO TERM 1/3/1992; RENEWED 12/13/1991; TO TERM 12/12/2011; RENEWED 12/20/2011; TO TERM 12/31/2041;	
12																	1, 2	0.11	R/W WATER PIPELINE	A-18139	6/28/1983	TO TERM 6/27/2013; AMENDED 3/26/1985;	
2																	PART MS 223;	116.26	IL BASE	579	7/28/1983	(A-17000-X); 18S 12E;	
12	X	X	X	X	X					X	X							477.50	O OPENING TO ENTRY	A-17000-S	8/26/1983	19S 23E;	
10									X	X	X	X	X	X	X								
15					X	X	X	X										4.50	R/W TRANSMISSION LINE	A-18915	1/17/1984	TO TERM 1/16/2014; AMENDED 3/20/1985; RENEWED 3/16/2016; TO TERM 12/31/2044;	
10									X	X	X	X	X	X	X								
15	X	X	X	X	X	X	X	X	X	X	X	X	X					4.50	R/W ELECTRIC DISTRIBUTION LINE	A-18982	1/20/1984	TO TERM 1/19/2014; AMENDED 3/20/1985; RENEWED 3/16/2016; TO TERM 12/31/2044;	
12																	1, 2	0.11	R/W ELECTRIC DISTRIBUTION LINE	A-19345	9/11/1984	TO TERM 6/27/2013;	
12																	WITHIN 1, 2		R/W BURIED TELEPHONE LINE	A-19985	2/14/1985	TO TERM 6/27/2013;	
20											X	X	X	X									
21					X	X	X																
29					X	X	X	X											R/W TRANSMISSION LINE AMENDED	A-18915	3/20/1985	TO TERM 1/16/2014; RENEWED 3/16/2016; TO TERM 12/31/2044;	
20											X	X	X	X									
21	X	X	X	X	X	X	X	X	X	X	X	X	X										
29					X	X	X	X															
30										X								5.66	R/W DISTRIBUTION LINE AMENDED	A-18982	3/20/1985	TO TERM 1/19/2014; RENEWED 3/16/2016; TO TERM 12/31/2044;	
10											X			X									
11																	3, 4						
15					X												2, 3						
20				X									X	X	X	X							

TOWNSHIP 20 SOUTH RANGE 22 EAST OF THE GILA & SALT RIVER MERIDIAN, ARIZONA

SECS	SUBDIVISION																Acres	Kind of Entry or Purpose	Serial Number or Order Number	Action Date	Remarks		
	NE 1/4				NW 1/4				SW 1/4				SE 1/4									Lots	Other Description
	NE	NW	SW	SE	NE	NW	SW	SE	NE	NW	SW	SE	NE	NW	SW	SE							
For orders affecting disposal or use of unidentified lands withdrawn for classification, minerals, water, and/or other public purposes, and Indian treaties, refer to Index to Miscellaneous Documents																							
21					X	X	X	X															
29					X			X			X						21S 21E;	RW ROAD	A-20675	4/16/1985	PERPETUAL;		
11																	3	0.08 RW ACCESS ROAD	A-23282	5/11/1988	TO TERM 5/10/2018; TERM AND CASE CLOSED 3/12/2008;		
6																	4, 5	LD TP: 18S 20E;	PL ESTABLISHED SAN PEDRO RIPARIAN NATIONAL CONSERVATION AREA	100-696	11/18/1988	WITHDRAWN FROM ALL FORMS OF APPROPRIATION UNDER THE PUBLIC LAND LAWS, INCLUDING THE MINING LAWS, MINERAL LEASING LAWS AND GEOTHERMAL STEAM ACT; PERPETUAL; (A-23700);	
15																	3, 4, 9	0.33 RW ROADWAY	AZA-30793	11/17/1998	TO TERM 11/16/2018;		
12								X							X								
13	X																17S 15E;	RW FIBER OPTIC LINE	AZA-31776	8/3/2001	TO TERM 8/3/2011; CASE CLOSED 8/4/2011;		
20															X								
21									X	X					X	X	2	SESENW;	1.364 RW ROAD	AZA-31812	4/3/2003	TO TERM 4/2/2008; AMENDED 5/12/2004; RENEWED 7/27/2009; TO TERM 12/31/2013;	
20															X								
21									X	X							2	SESENW, W2NWSE;	1.364 RW ROAD AMENDED	AZA-31812	5/12/2004	TO TERM 4/2/2008;	
14																	6, 11, 13, 16						
15																	1						
23																	5		RW TRANSMISSION LINE	AZA-35067	6/21/2012	TO TERM 12/21/2041;	
12																	1, 2		RW BURIED COMMUNICATION CABLE	AZA-19985	11/16/2015	TO TERM 12/31/2043;	

Land Patent Details						
Accession Nr: 1100631		Document Type: Serial Patent		State: Arizona		Issue Date: 1/5/1939
Cancelled: No						
Names On Document			Miscellaneous Information			
<input type="checkbox"/> TRAPPMAN, MARY Military Rank: ---			Land Office:	Phoenix		
			US Reservations:	Yes		
			Mineral Reservations:	Yes		
			Tribe:	---		
			Militia:	---		
			State In Favor Of:	---		
			Authority:	December 29, 1916: Homestead Entry-Stock Raising (39 Stat. 862)		
Document Numbers			Survey Information			
Document Nr:	061775		Total Acres:	635.32		
Misc. Doc. Nr:	0		Survey Date:	---		
BLM Serial Nr:	AZPHX 0061775		Geographic Name:	---		
Indian Allot. Nr:	---		Metes/Bounds:	No		
Land Descriptions						
State	Meridian	Twp - Rng	Aliquots	Section	Survey #	County
AZ	Gila-Salt River	020S - 022E	W½SE¼	4		Cochise
REMARKS: COAL AND OTHER MINERALS RESERVED TO US						
AZ	Gila-Salt River	020S - 022E	NE¼	8		Cochise
REMARKS: COAL AND OTHER MINERALS RESERVED TO US						
AZ	Gila-Salt River	020S - 022E	NE¼SE¼	8		Cochise
REMARKS: COAL AND OTHER MINERALS RESERVED TO US						
AZ	Gila-Salt River	020S - 022E	Lot/Trct 2	9		Cochise
REMARKS: COAL AND OTHER MINERALS RESERVED TO US						
AZ	Gila-Salt River	020S - 022E	NW¼	9		Cochise
REMARKS: COAL AND OTHER MINERALS RESERVED TO US						
AZ	Gila-Salt River	020S - 022E	N½SW¼	9		Cochise
REMARKS: COAL AND OTHER MINERALS RESERVED TO US						
AZ	Gila-Salt River	020S - 022E	SW¼SW¼	9		Cochise
REMARKS: COAL AND OTHER MINERALS RESERVED TO US						
AZ	Gila-Salt River	020S - 022E	NW¼NE¼	9		Cochise
REMARKS: COAL AND OTHER MINERALS RESERVED TO US						



PAT. 447
JUNETTA
447
PAT.

Sec. 6

Sec. 5

Sec. 4

Sec. 7

Sec. 8

Sec. 9

U.S.M.M.
3

Sec. 18

Sec. 17

Sec. 16

THREE BROTHERS
887
TRUE BLUE
901
SAN PEDRO
GEN. 225
PAT.

NECESSARY LORE
1045
PERREAU
2241
FREEDMAGE
1037
PAT.

NINETY EIGHT
3222
MAINE
579
PAT.

MERRIMAC
GEN. 173
PAT.
CLIPPER
273
PAT.

RED TOP
GEN. 180
PAT.
BONANZA
1044

MAY
317
PAT.

FRANKLIN
404
MANIE
818
PAT.

LOWELL
197
PAT.

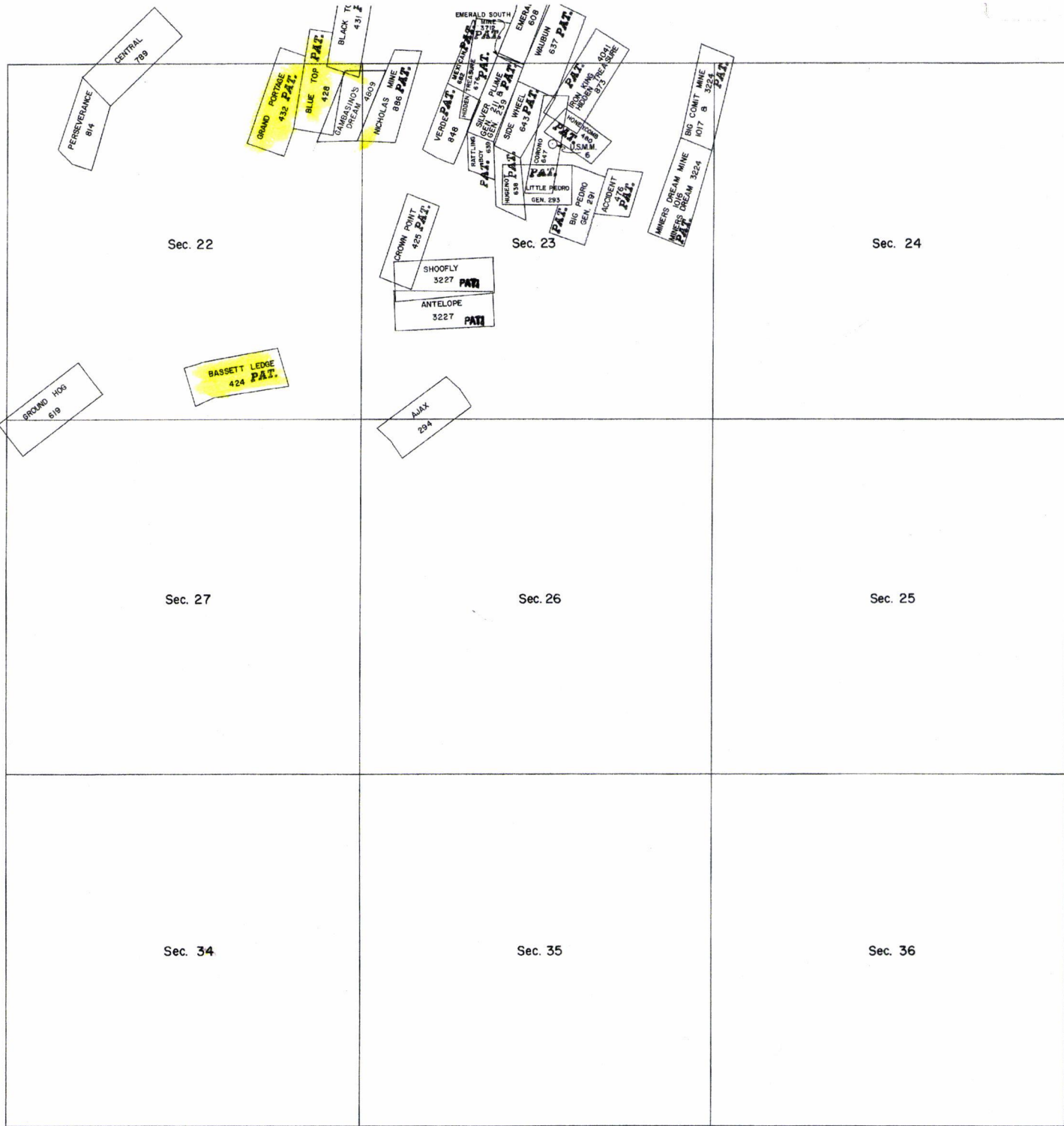
BROTHER JONATHAN
576
PAT.

TRIPLE EX
877
PAT.

CHANCE
794
PAT.

RANDOLPH
405
SUNSET
807
PAT.
JUNETTA
447
PAT.

3, 5, 7-11

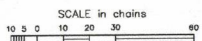
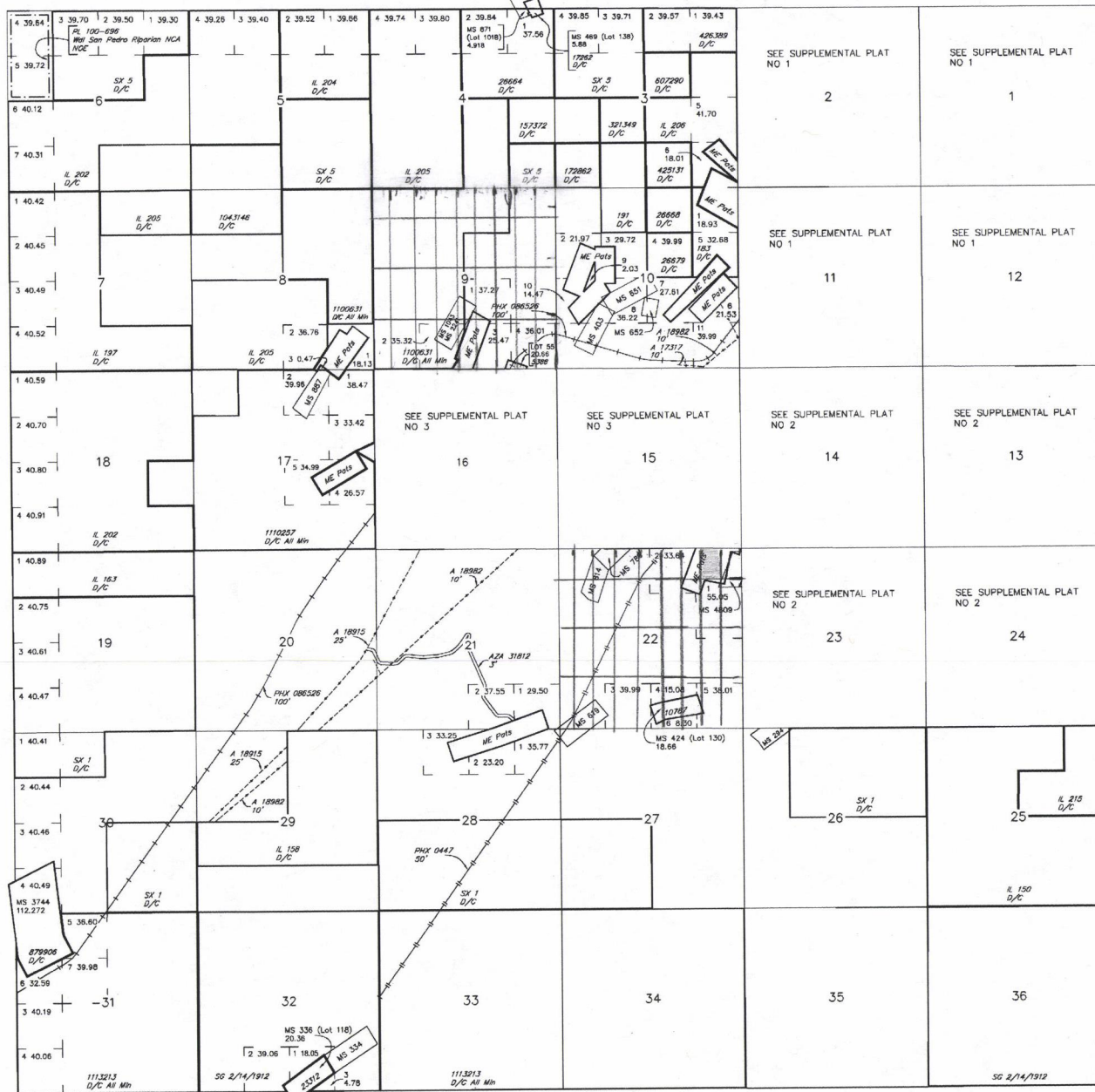


27, 57, 58,
61-62,
66, 68

TOWNSHIP 20 SOUTH RANGE 22 EAST OF THE GILA AND SALT RIVER MERIDIAN, ARIZONA

COCHISE COUNTY

STATUS OF PUBLIC DOMAIN
LAND AND MINERAL TITLES



WARNING STATEMENT
This plot is the Bureau's Record of Title, and should be used only as a graphic display of the township survey data. Records herein do not reflect title changes which may have been affected by lateral movements of rivers or other bodies of water. Refer to the cadastral surveys for official survey information.

INDEX TO SEGREGATED TRACTS				
RESURVEY TRACT NO	ORIGINAL SURVEY			
	T	R	SEC	SUBDIVISION

FOR ORDERS AFFECTING DISPOSAL OR USE OF UNIDENTIFIED LANDS WITHDRAWN FOR CLASSIFICATION, MINERALS, WATER AND/OR OTHER PUBLIC PURPOSES, REFER TO INDEX OF MISCELLANEOUS DOCUMENTS.

DIST NO 4

MDS 775 NE
776 NW
777 SW
778 SE

A 20675 R/W 3.3'
Sec 10 : SE1/4SW1/4, SW1/4SE1/4
Sec 11 : Lots 3, 4
Sec 15 : Lots 2, 3, NE1/4NW1/4
Sec 20 : SE1/4NE1/4, SE1/4
Sec 21 : NW1/4
Sec 29 : E1/2NW1/4, SW1/4NW1/4

A 30793 R/W 10'
Sec 15 : Lots 3, 4, 9

CURRENT TO	JK	GSR Mer
12-7-2007	ACAD	T 20 S
		R 22 E

RECEIVED
BLM AZ STATE OFFICE

2016 FEB -8 P 3:59

PHOENIX AZONA

ARMONT #1-72

11-10-2015

PRESS FIRMLY TO SEAL

CERTIFIED MAIL



7015 0640 0001 8264 9755



1006



85004

U.S. POSTAGE
PAID
KALISPELL, MT
59901
FEB 02 16
AMOUNT
\$12.70
R2303S101053-18

FROM:

PRIORITY[®]
★ MAIL ★



VISIT US AT USPS.COM[®]
ORDER FREE SUPPLIES ONLINE

FROM: ARMONT
128 N. MERIDIAN RD.
KALISPELL, MT 59901

TO: B.L.M. - ARIZONA
1 NORTH CENTRAL AVE.
SUITE 800
PHOENIX, AZ 85004 -
4427

Label 228, July 2013

FOR DOMESTIC AND INTERNATIONAL USE

★ MAIL ★

- DATE OF DELIVERY SPECIFIED*
- USPS TRACKING™ INCLUDED*
- INSURANCE INCLUDED*
- PICKUP AVAILABLE

* Domestic only

WHEN USED INTERNATIONALLY,
A CUSTOMS DECLARATION
LABEL MAY BE REQUIRED.

RECEIVED
BLM AZ STATE OFFICE
2016 FEB -8
PHOENIX AZ



July 2013
x 9.5

VISIT US AT USPS.COM[®]
ORDER FREE SUPPLIES ONLINE



This packaging is the property of the U.S. Postal Service[®] and is provided solely for use in sending Priority Mail[®] shipments. Misuse may be a violation of federal law. This packaging is not for resale. EPI4F © U.S. Postal Service; July 2013; All rights reserved.

This material is made from recycled materials. Please recycle.